

**+NOTICE!!**

**These documents have been scanned!**

**Do not place un-scanned documents beneath this notice!**

**Do not remove this notice from this file!**

GPO Jacket No. 560-102  
Print Order 61540  
Rise Business Services, LLC  
Job=AZ15 9/11/2019



Box Number= AZ15231



Claim Begin-End: AMC441085-AMC441141

**1 Initial Receipt**



AZ15231-2

AMC430131-AMC453855

**United States Department of the Interior**  
**Bureau of Land Management**  
 DIV OF LANDS, MINRLS & ENERGY  
 ONE N CENTRAL AVE  
 PHOENIX, AZ 85004 -4427  
 Phone: 602-417-9200

Receipt

No: 3745793

**Transaction #:** 3851501  
**Date of Transaction:** 01/19/2017

CUSTOMER:

CADERO COPPER USA LTD  
 PO BOX 572  
 YARNELL, AZ 85362-0572 US



LINE #	QTY	DESCRIPTION	REMARKS	UNIT PRICE	TOTAL
1	57.00	LOCATABLE MINERALS / MINING CLAIMS- NEW, UNADJUD, ONE OR MORE AUTH NOS / NEW MINING CLAIM PROCESSING FEE <b>CASES:</b> AMC441085/\$20.00, AMC441086/\$20.00, AMC441087/\$20.00, AMC441088/\$20.00, AMC441089/\$20.00, AMC441090/\$20.00, AMC441091/\$20.00, AMC441092/\$20.00, AMC441093/\$20.00, AMC441094/\$20.00, AMC441095/\$20.00, AMC441096/\$20.00, AMC441097/\$20.00, AMC441098/\$20.00, AMC441099/\$20.00, AMC441100/\$20.00, AMC441101/\$20.00, AMC441102/\$20.00, AMC441103/\$20.00, AMC441104/\$20.00, AMC441105/\$20.00, AMC441106/\$20.00, AMC441107/\$20.00, AMC441108/\$20.00, AMC441109/\$20.00, AMC441110/\$20.00, AMC441111/\$20.00, AMC441112/\$20.00, AMC441113/\$20.00, AMC441114/\$20.00, AMC441115/\$20.00, AMC441116/\$20.00, AMC441117/\$20.00, AMC441118/\$20.00, AMC441119/\$20.00, AMC441120/\$20.00, AMC441121/\$20.00, AMC441122/\$20.00, AMC441123/\$20.00, AMC441124/\$20.00, AMC441125/\$20.00, AMC441126/\$20.00, AMC441127/\$20.00, AMC441128/\$20.00, AMC441129/\$20.00, AMC441130/\$20.00, AMC441131/\$20.00, AMC441132/\$20.00, AMC441133/\$20.00, AMC441134/\$20.00, AMC441135/\$20.00, AMC441136/\$20.00, AMC441137/\$20.00, AMC441138/\$20.00, AMC441139/\$20.00, AMC441140/\$20.00,		- n/a -	1140.00



		AMC441141/\$20.00			
2	57.00	LOCATABLE MINERALS / MINING CLAIMS- NEW, UNADJUD, ONE OR MORE AUTH NOS / NEW MINING CLAIMS LOCATION FEE <b>CASES:</b> AMC441085/\$37.00, AMC441086/\$37.00, AMC441087/\$37.00, AMC441088/\$37.00, AMC441089/\$37.00, AMC441090/\$37.00, AMC441091/\$37.00, AMC441092/\$37.00, AMC441093/\$37.00, AMC441094/\$37.00, AMC441095/\$37.00, AMC441096/\$37.00, AMC441097/\$37.00, AMC441098/\$37.00, AMC441099/\$37.00, AMC441100/\$37.00, AMC441101/\$37.00, AMC441102/\$37.00, AMC441103/\$37.00, AMC441104/\$37.00, AMC441105/\$37.00, AMC441106/\$37.00, AMC441107/\$37.00, AMC441108/\$37.00, AMC441109/\$37.00, AMC441110/\$37.00, AMC441111/\$37.00, AMC441112/\$37.00, AMC441113/\$37.00, AMC441114/\$37.00, AMC441115/\$37.00, AMC441116/\$37.00, AMC441117/\$37.00, AMC441118/\$37.00, AMC441119/\$37.00, AMC441120/\$37.00, AMC441121/\$37.00, AMC441122/\$37.00, AMC441123/\$37.00, AMC441124/\$37.00, AMC441125/\$37.00, AMC441126/\$37.00, AMC441127/\$37.00, AMC441128/\$37.00, AMC441129/\$37.00, AMC441130/\$37.00, AMC441131/\$37.00, AMC441132/\$37.00, AMC441133/\$37.00, AMC441134/\$37.00, AMC441135/\$37.00, AMC441136/\$37.00, AMC441137/\$37.00, AMC441138/\$37.00, AMC441139/\$37.00, AMC441140/\$37.00, AMC441141/\$37.00		- n/a -	2109.00
3	57.00	LOCATABLE MINERALS / MINING CLAIMS- NEW, UNADJUD, ONE OR MORE AUTH NOS / NEW MINING CLAIMS MAINTENANCE FEE <b>CASES:</b> AMC441085/\$155.00, AMC441086/\$155.00, AMC441087/\$155.00, AMC441088/\$155.00, AMC441089/\$155.00, AMC441090/\$155.00, AMC441091/\$155.00, AMC441092/\$155.00, AMC441093/\$155.00, AMC441094/\$155.00, AMC441095/\$155.00, AMC441096/\$155.00, AMC441097/\$155.00, AMC441098/\$155.00, AMC441099/\$155.00, AMC441100/\$155.00, AMC441101/\$155.00, AMC441102/\$155.00, AMC441103/\$155.00, AMC441104/\$155.00, AMC441105/\$155.00, AMC441106/\$155.00, AMC441107/\$155.00, AMC441108/\$155.00, AMC441109/\$155.00, AMC441110/\$155.00, AMC441111/\$155.00, AMC441112/\$155.00,		- n/a -	8835.00

	AMC441113/\$155.00, AMC441114/\$155.00, AMC441115/\$155.00, AMC441116/\$155.00, AMC441117/\$155.00, AMC441118/\$155.00, AMC441119/\$155.00, AMC441120/\$155.00, AMC441121/\$155.00, AMC441122/\$155.00, AMC441123/\$155.00, AMC441124/\$155.00, AMC441125/\$155.00, AMC441126/\$155.00, AMC441127/\$155.00, AMC441128/\$155.00, AMC441129/\$155.00, AMC441130/\$155.00, AMC441131/\$155.00, AMC441132/\$155.00, AMC441133/\$155.00, AMC441134/\$155.00, AMC441135/\$155.00, AMC441136/\$155.00, AMC441137/\$155.00, AMC441138/\$155.00, AMC441139/\$155.00, AMC441140/\$155.00, AMC441141/\$155.00			
<b>TOTAL:</b>				<b>\$12,084.00</b>

PAYMENT INFORMATION			
1	AMOUNT:	12084.00	POSTMARKED: N/A
	TYPE:	CHECK	RECEIVED: 01/19/2017
	CHECK NO:	19760	
	NAME:	HOSKIN RYAN CONSULTANTS INC 5050 N 40TH ST STE 100 PHOENIX AZ 85018 US	

REMARKS

This receipt was generated by the automated BLM Collections and Billing System and is a paper representation of a portion of the official electronic record contained therein.



**NOTICE!!**

**These documents have been scanned!**

**Do not place un-scanned documents beneath this notice!**

**Do not remove this notice from this file!**

GPO Jacket No. 560-102  
Print Order 61540  
Rise Business Services, LLC  
Job=AZ15 9/11/2019



Box Number= AZ15231



Claim Begin-End: AMC441085-AMC441141

**2 Correspondence**



AZ15231-2

AMC430131-AMC453855



# United States Department of the Interior

BUREAU OF LAND MANAGEMENT

Arizona State Office

One North Central Avenue, Suite 800

Phoenix, Arizona 85004-4427

[www.blm.gov/az/](http://www.blm.gov/az/)



In Reply Refer To:

3830 (9200) BS

AMC441085

CERTIFIED MAIL - RETURN RECEIPT REQUESTED No. 9214 8901 9403 8375 1879 88

## DECISION

CARDERO COPPER LTD  
C/O STEPHEN KEEHNER  
PO BOX 572  
YARNELL, AZ 85362-0572

:  
:  
:

This decision affects those claims  
shown in the block below.

---

AMC441130 - AMC441140  
SQ-46 - SQ-57

---

## MINING CLAIMS DECLARED FORFEITED

The mining claims listed above have been declared forfeited as of September 1, 2018, for failure to timely file the required maintenance fee payment or small miner's maintenance fee waiver (waiver).

Claimants are required to pay an annual non-refundable maintenance fee of \$155 per 20 acres or portion thereof, or submit a waiver, on or before September 1 of each year. These requirements were established by 30 U.S.C. 28f-l, as amended, and 43 CFR 3834 and 3835.

Our records do not show receipt of a maintenance fee payment or small miner waiver filed on or before the due date. Therefore, the claims listed above are forfeited.

## Reclamation Requirements

This decision does not relieve you of the liability for reclamation of all areas disturbed by your activities on lands covered by the subject mining claim(s) and/or site(s). After you complete the reclamation, you must notify the authorized officer of the appropriate surface managing agency so that the authorized officer may conduct a final site inspection and determine whether you may

*Spoke to Tiffany Morris (520.770.8708) on 11/27. She filed wrong AMCs and let  
wrong claims go unpaid... asked if we could fix. BDS [signature]*



be released from liability. If you fail to reclaim the land to the satisfaction of the authorized officer, the surface management agency may cite you for noncompliance under its surface management regulations. For land administered by the Bureau of Land Management (BLM), if you fail to reclaim the land to the satisfaction of the authorized officer as required in 43 CFR Subpart 3809, the BLM will issue an order of noncompliance under 43 CFR 3809.601(a). If you fail to comply with the non-compliance order, BLM may take further action under 43 CFR 3809.604. Failure to conduct reclamation is a prohibited act that may subject you to criminal penalties. See 43 CFR 3809.605(h) and 43 CFR 3809.700.

### **Appeal Procedures**

This decision may be appealed to the Interior Board of Land Appeals, Office of the Secretary, in accordance with the regulations contained in 43 CFR, Part 4, and the enclosed Form 1842-1. If an appeal is taken, your notice of appeal must be filed in this office (at the above address) within 30 days from receipt of this decision. The appellant has the burden of showing that the decision appealed from is in error.

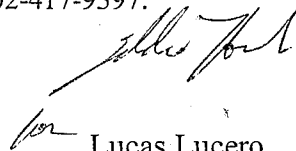
If you wish to file a petition pursuant to regulation 43 CFR 4.21 (58 FR 4939, January 19, 1993) for a stay of the effectiveness of this decision during the time that your appeal is being reviewed by the Board, the petition for a stay must accompany your notice of appeal. A petition for a stay is required to show sufficient justification based on the standards listed below. Copies of the notice of appeal and petition for a stay **must** also be submitted to each party named in this decision and to the Interior Board of Land Appeals and to the appropriate Office of the Solicitor (see 43 CFR 4.413) at the same time the original documents are filed with this office. If you request a stay, you have the burden of proof to demonstrate that a stay should be granted.

### **Standards for Obtaining a Stay**

Except as otherwise provided by law or other pertinent regulation, a petition for a stay of a decision pending appeal shall show sufficient justification based on the following standards:

- (1) The relative harm to the parties if the stay is granted or denied,
- (2) The likelihood of the appellant's success on the merits,
- (3) The likelihood of immediate and irreparable harm if the stay is not granted, and
- (4) Whether the public interest favors granting the stay.

Please include your AMC serial number(s) on all correspondence. If additional information is required, please call Brent Squires at 602-417-9397.



Lucas Lucero  
Deputy State Director  
Lands, Minerals, and Energy Division




Date Produced: 12/03/2018


ConnectSuite Inc.:

The following is the delivery information for Certified Mail™/RRE item number 9214 8901 9403 8375 1879 88. Our records indicate that this item was delivered on 11/26/2018 at 11:53 a.m. in YARNELL, AZ 85362. The scanned image of the recipient information is provided below.

Signature of Recipient :

Signature of Recipient:   
Steve Keelner

Address of Recipient :

Address of Recipient:   
Box 572 Yarnell 85362

Thank you for selecting the Postal Service for your mailing needs. If you require additional assistance, please contact your local post office or Postal Service representative.

Sincerely,  
United States Postal Service

The customer reference number shown below is not validated or endorsed by the United States Postal Service. It is solely for customer use.

Customer Reference Number: C1084846.6245962




**Return address:**

US DEPARTMENT OF THE INTERIOR  
BUREAU OF LAND MANAGEMENT  
1 N CENTRAL AVE STE 800  
PHOENIX, AZ 85004

**Recipient address:**

CARDERO COPPER LTD C/O STEPHEN KEEHNER  
PO BOX 572  
YARNELL AZ 85362-0572

**USPS CERTIFIED MAIL****9214 8901 9403 8375 1879 88****USPS Tracking Label Number: 9214 8901 9403 8375 1879 88**

USPS Tracking History	Postal Facility	ZIP	Date	Time
PRE-SHIPMENT INFO SENT USPS AWAITS ITEM		PHOENIX,AZ 85004		11/13/2018 17:22
ORIGIN ACCEPTANCE		PHOENIX,AZ 85004		11/22/2018 09:22
PROCESSED THROUGH USPS FACILITY		PHOENIX,AZ 85026		11/22/2018 10:37
DEPART USPS FACILITY		PHOENIX,AZ 85026		11/22/2018 11:59
ARRIVAL AT UNIT		YARNELL,AZ 85362		11/23/2018 11:00
AVAILABLE FOR PICKUP		YARNELL,AZ 85362		11/23/2018 11:01
DELIVERED		YARNELL,AZ 85362		11/26/2018 11:53

**NOTICE!!**

**These documents have been scanned!**

**Do not place un-scanned documents beneath this notice!**

**Do not remove this notice from this file!**

GPO Jacket No. 560-102  
Print Order 61540  
Rise Business Services, LLC  
Job=AZ15 9/11/2019



Box Number= AZ15231



Claim Begin-End: AMC441085-AMC441141

**3 Transfers**



AZ15231-2

AMC430131-AMC453855



**NO  
DOCUMENTS  
FOUND**

NO DOCUMENTS FOUND  
NO DOCUMENTS FOUND

**NOTICE!!**

**These documents have been scanned!**

**Do not place un-scanned documents beneath this notice!**

**Do not remove this notice from this file!**

GPO Jacket No. 560-102  
Print Order 61540  
Rise Business Services, LLC  
Job=AZ15 9/11/2019



Box Number= AZ15231



Claim Begin-End: AMC441085-AMC441141

**4 Annual Filings**



AZ15231-2    AMC430131-AMC453855



One South Church Avenue  
Suite 1700  
Tucson, Arizona 85701-1621  
520.770.8700  
Fax 520.623.2418  
www.quarles.com

Attorneys at Law in  
Chicago  
Indianapolis  
Madison  
Milwaukee  
Naples  
Phoenix  
Scottsdale  
Tampa  
Tucson  
Washington, D.C.

Writer's Direct Dial: 520-770-8708  
E-Mail: tiffany.morris@quarles.com

August 28, 2018

**VIA OVERNIGHT COURIER**

Bureau of Land Management  
Arizona State Office  
Attention: Information Access Center  
One North Central Avenue, Suite 800  
Phoenix, Arizona 85004-4427

RE: *Payment of Claim Maintenance Fees for Cardero Copper LTD*

Dear Ladies and Gentlemen:

Delivered herewith is a check in the amount of \$6,975 as payment of the claim maintenance fees pursuant to 30 U.S.C. § 28f(a), as adjusted by 30 U.S.C. § 28j(c) and implemented by notice in the 74 *Federal Register* 30959-62 (June 29, 2009) and as amended by the Consolidated Appropriations Act 2012, Pub. L. No. 112-74, 125 Stat 786 (2011). The owners are paying a maintenance fee of \$155.00 per claim for the assessment year beginning September 1, 2018. Also enclosed is a copy of the Certification of Payment of Maintenance Fee in Lieu of Affidavit of Annual Assessment Work to be recorded with the Yavapai County Recorder's Office.

**Please return a date-stamped copy of this letter and the original Affidavit along with the receipt for payment to this office in the envelope provided.**

Thank you for your assistance and please feel free to contact me with any questions or concerns.

Sincerely,

Tiffany N. Morris  
Legal Specialist

Enclosures  
QB\166088.00002\52943081.1

short \$1800. Paid for 45 but listed 57  
12 claims not paid. (Amc 441130 - 441141)



441085

RECEIVED  
BLM AZ STATE OFFICE  
2018 AUG 29 P 12:18  
PHOENIX, ARIZONA

When Recorded Mail To:

Marian C. LaLonde, Esq.  
QUARLES & BRADY, LLP  
1 S. Church Avenue, Suite 1700  
Tucson, Arizona 85701

**CAPTION HEADING:** Certification of Payment of Maintenance Fee In Lieu  
of Affidavit of Annual Assessment Work

RECEIVED  
BLM AZ STATE OFFICE  
2018 AUG 29 P 12:18  
PHOENIX, ARIZONA



**CERTIFICATION OF PAYMENT OF MAINTENANCE FEE  
IN LIEU OF AFFIDAVIT OF ANNUAL ASSESSMENT WORK**

RECEIVED  
BLM AZ STATE OFFICE  
2018 AUG 29 P 12:18  
PHOENIX, ARIZONA

STATE OF ARIZONA            )  
  ) ss.  
County of Pima                )

Marian C. LaLonde, being first duly sworn, deposes and says that:

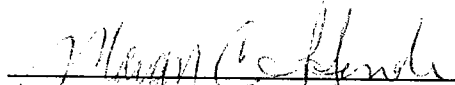
1. She is an agent for Cardero Copper LTD, a Delaware corporation, owner of the unpatented lode mining claims situated in Yavapai County, Arizona (the "Claims"), the location notices of which are of record in said county, and in the records of the Arizona State Office of the Bureau of Land Management under the file numbers indicated in the attached Exhibit A.

2. Pursuant to the 30 U.S.C. § 28f(a), as adjusted by 30 U.S.C. § 28j(c) and implemented by notice in 74 *Federal Register* 30959-62 (June 29, 2009) and as amended by the Consolidated Appropriations Act 2012, Pub. L. No. 112-74, 125 Stat. 786 (2011), the owner has paid a maintenance fee of \$155.00 per claim for the assessment year beginning September 1, 2018. This Certificate is in lieu of an affidavit of performance of annual assessment work or notice of intent to hold and a copy of the receipt of payment to the Bureau of Land Management is attached hereto.


3. The name and address of the owner of the Claims for which this Certificate is prepared are Cardero Copper LTD, PO Box 572, Yarnell, Arizona, 85362. THIS IS NOT AN ADDRESS CHANGE.

4. The Claims are held and claimed by the owner for the valuable mineral contained therein.

DATED this 27 day of August, 2018.

  
Marian C. LaLonde

Sworn and subscribed to before me this 27th day of August, 2018, by Marian C. LaLonde, Agent for Cardero Copper LTD.



  
Notary Public



# EXHIBIT A

## Cardero Copper LTD Unpatented Mining Claims

The following unpatented lode mining claims are located and recorded in Yavapai County, Arizona in Sections 5, 6, 7, 8, and 20 of Township 11 North, Range 3 West; and in sections 12, 13, and 24 of Township 11 North, Range 4 West of the G&SR Meridian:

BLM Serial Number	Claim Name	Location Date	County Records Number	Recording Date
AMC441085 7	SQ-01	01/03/2017	2017-0002130	01/13/2017
AMC441086	SQ-02	01/03/2017	2017-0002131	01/13/2017
AMC441087	SQ-03	01/03/2017	2017-0002132	01/13/2017
AMC441088	SQ-04	01/03/2017	2017-0002133	01/13/2017
AMC441089	SQ-05	01/03/2017	2017-0002134	01/13/2017
AMC441090	SQ-06	01/03/2017	2017-0002135	01/13/2017
AMC441091	SQ-07	01/03/2017	2017-0002136	01/13/2017
AMC441092	SQ-08	01/03/2017	2017-0002137	01/13/2017
AMC441093	SQ-09	01/04/2017	2017-0002138	01/13/2017
AMC441094	SQ-10	01/04/2017	2017-0002139	01/13/2017
AMC441095	SQ-11	01/04/2017	2017-0002140	01/13/2017
AMC441096	SQ-12	01/04/2017	2017-0002141	01/13/2017
AMC441097	SQ-13	01/04/2017	2017-0002142	01/13/2017
AMC441098	SQ-14	01/04/2017	2017-0002143	01/13/2017
AMC441099	SQ-15	01/04/2017	2017-0002144	01/13/2017
AMC441100	SQ-16	01/04/2017	2017-0002145	01/13/2017
AMC441101	SQ-17	01/04/2017	2017-0002146	01/13/2017
AMC441102	SQ-18	01/04/2017	2017-0002147	01/13/2017
AMC441103	SQ-19	01/04/2017	2017-0002148	01/13/2017
AMC441104	SQ-20	01/05/2017	2017-0002149	01/13/2017
AMC441105	SQ-21	01/05/2017	2017-0002150	01/13/2017
AMC441106	SQ-22	01/05/2017	2017-0002151	01/13/2017
AMC441107	SQ-23	01/05/2017	2017-0002152	01/13/2017
AMC441108	SQ-24	01/05/2017	2017-0002153	01/13/2017
AMC441109	SQ-25	01/05/2017	2017-0002154	01/13/2017
AMC441110	SQ-26	01/05/2017	2017-0002155	01/13/2017
AMC441111	SQ-27	01/05/2017	2017-0002156	01/13/2017
AMC441112	SQ-28	01/05/2017	2017-0002157	01/13/2017
AMC441113	SQ-29	01/05/2017	2017-0002158	01/13/2017
AMC441114 4	SQ-30	01/05/2017	2017-0002159	01/13/2017

BLM Serial Number	Claim Name	Location Date	County Records Number	Recording Date
AMC441115	SQ-31	01/05/2017	2017-0002160	01/13/2017
AMC441116	SQ-32	01/06/2017	2017-0002161	01/13/2017
AMC441117	SQ-33	01/06/2017	2017-0002162	01/13/2017
AMC441118	SQ-34	01/09/2017	2017-0002163	01/13/2017
AMC441119	SQ-35	01/09/2017	2017-0002164	01/13/2017
AMC441120	SQ-36	01/09/2017	2017-0002165	01/13/2017
AMC441121	SQ-37	01/09/2017	2017-0002166	01/13/2017
AMC441122	SQ-38	01/09/2017	2017-0002167	01/13/2017
AMC441123	SQ-39	01/09/2017	2017-0002168	01/13/2017
AMC441124	SQ-40	01/10/2017	2017-0002169	01/13/2017
AMC441125	SQ-41	01/10/2017	2017-0002170	01/13/2017
AMC441126	SQ-42	01/10/2017	2017-0002171	01/13/2017
AMC441127	SQ-43	01/10/2017	2017-0002172	01/13/2017
AMC441128	SQ-44	01/10/2017	2017-0002173	01/13/2017
AMC441129	SQ-45	01/03/2017	2017-0002174	01/13/2017
AMC441130	SQ-46	01/03/2017	2017-0002175	01/13/2017
AMC441131	SQ-47	01/03/2017	2017-0002176	01/13/2017
AMC441132	SQ-48	01/03/2017	2017-0002177	01/13/2017
AMC441133	SQ-49	01/03/2017	2017-0002178	01/13/2017
AMC441134	SQ-50	01/03/2017	2017-0002179	01/13/2017
AMC441135	SQ-51	01/04/2017	2017-0002180	01/13/2017
AMC441136	SQ-52	01/04/2017	2017-0002181	01/13/2017
AMC441137	SQ-53	01/05/2017	2017-0002182	01/13/2017
AMC441138	SQ-54	01/05/2017	2017-0002183	01/13/2017
AMC441139	SQ-55	01/06/2017	2017-0002184	01/13/2017
AMC441140	SQ-56	01/10/2017	2017-0002185	01/13/2017
AMC441141	SQ-57	01/10/2017	2017-0002186	01/13/2017

NOT PAID

RECEIVED  
BLM AT STATE OFFICE  
2018 AUG 29 P 12:19  
PHOENIX, ARIZONA



**Extremely Urgent**

This envelope is for use with the following services:

**UPS Next Day Air®**  
**UPS Worldwide Express®**  
**UPS 2nd Day Air®**

Visit **ups.com®** or call **1-800-PICK-UPS®** (1-800-742-5877) to schedule a pickup or find a drop off location near you.

**Domestic Shipments**

- To qualify for the Letter Max Envelopes may only contain correspondence, urgent mail, and/or electronic media, and must weigh 8 oz. or less. UPS Express Envelopes containing items other than those listed or weighing more than 8 oz. will be billed by weight.

**International Shipments**

- The UPS Express Envelope is for use with international mail value. Certain countries can be shipped via [ups.com/importexport](http://ups.com/importexport) to view the list of countries.
- To qualify for the Letter Max UPS Express Envelope, the contents must be valued at \$500 or less.

**Note:** Express Envelopes are not to be used for shipping sensitive personal or cash equivalent.

**Apply shipping documents on this side.**

Do not use this envelope for:


**UPS Ground**  
**UPS Standard**  
**UPS 3 Day Select®**  
**UPS Worldwide Expedited®**

TIFFANY H. MORIS  
5207708708  
QUARLES & BRADY, LLC  
1 SOUTH CHURCH AVENUE  
TUCSON AZ 85701

1.0 LBS LTR 1 OF 1

**SHIP TO:**

ARIZONA STATE OFFICE  
BUREAU OF LAND MANAGEMENT  
ATTN: INFORMATION ACCESS CENTER  
SUITE 800  
1 N. CENTRAL AVENUE  
PHOENIX AZ 85004



**AZ 850 9-10**



**UPS NEXT DAY AIR**

TRACKING #: 1Z 816 929 01 9124 7248

**1**



BILLING: P/P

RECEIVED  
BLM AZ STATE OFFICE


2018 AUG 29 P 12:18

PHOENIX, ARIZONA

171604 REV. 12/09 FD



100% Recycled fiber  
80% Post-Consumer

International Shipping Notice — Carriers are subject to the rules relating to liability and other terms and/or conditions established by the Convention for the Unification of Certain Rules Relating to International Carriage by Air (the "Warsaw Convention") and/or the Convention on the Contract for the International Carriage of Goods by Road (the "CMR Convention"). These commodities, technology or software were exported from the U.S. in accordance with the Export Administration Regulations. Diversion contrary to U.S. law prohibited.



010195101 1/15 TG United Parcel Service





# Express Envelope

**United States Department of the Interior**  
**Bureau of Land Management**  
 DIV OF LANDS, MINRLS & ENERGY  
 ONE N CENTRAL AVE  
 PHOENIX, AZ 85004 -4427  
 Phone: 602-417-9200

Receipt

No: 4251613

<b>Transaction #:</b> 4367124	
<b>Date of Transaction:</b> 08/31/2018	
<b>CUSTOMER:</b>	
QUARLES & BRADY LLP ONE SOUTH CHURCH AVE STE 1700 TUCSON, AZ 85701 US	

LINE #	QTY	DESCRIPTION	REMARKS	UNIT PRICE	TOTAL
1	1.00	LOCATABLE MINERALS / MINING CLAIMS- NOT NEW-UNADJUD, ONE AUTH NO. ONLY / MINING CLAIM MONEY RECEIVED CASES: AMC441085/\$6975.00	MAINT 2019/45	- n/a -	6975.00
<b>TOTAL:</b>					<b>\$6,975.00</b>

PAYMENT INFORMATION			
1	AMOUNT:	6975.00	POSTMARKED: N/A
	TYPE:	CHECK	RECEIVED: 08/29/2018
	CHECK NO:	794345	
	NAME:	QUARLES & BRADY LLP 411 E WISCONSIN AVE STE 2400 MILWAUKEE WI 53202 US	

REMARKS

This receipt was generated by the automated BLM Collections and Billing System and is a paper representation of a portion of the official electronic record contained therein.





One South Church Avenue  
Suite 1700  
Tucson, Arizona 85701-1621  
520.770.8700  
Fax 520.623.2418  
www.quarles.com

Attorneys at Law in 406409  
Chicago  
Indianapolis  
Madison  
Milwaukee  
Naples  
Phoenix  
Scottsdale  
Tampa  
Tucson  
Washington, D.C.

Writer's Direct Dial: 520-770-8717  
E-Mail: marian.lalonde@quarles.com

August 29, 2017

**VIA OVERNIGHT COURIER**

Bureau of Land Management  
Arizona State Office  
Attention: Information Access Center  
One North Central Avenue, Suite 800  
Phoenix, AZ 85004-4427

RE: Payment of Claim Maintenance Fees - Cardero Copper LTD

Ladies and Gentlemen:

Delivered herewith is a check in the amount of \$8,835 as payment of the claim maintenance fees pursuant to 30 U.S.C. § 28f(a), as adjusted by 30 U.S.C. § 28j(c) and implemented by notice in the 74 *Federal Register* 30959-62 (June 29, 2009) and as amended by the Consolidated Appropriations Act 2012, Pub. L. No. 112-74, 125 Stat 786 (2011). The owner is paying a maintenance fee of \$155.00 per lode claim for the assessment year beginning September 1, 2017. Also enclosed are copies of the Certification of Payment of Maintenance Fee in Lieu of Affidavit of Annual Assessment Work to be recorded with the Yavapai County Recorder's Office.

**Please return a date-stamped copy of this letter and the Affidavit along with the receipt for payment to this office in the envelope provided.**

Thank you for your assistance and please feel free to contact me with any questions or concerns.

Sincerely,

Marian C. LaLonde

Enclosure(s)



QB\47758966.1

# 39167381

RECEIVED  
BLM AZ STATE OFFICE  
2017 AUG 30 P 1:27  
PHOENIX, ARIZONA

Marian C. LaLonde  
Quarles & Brady LLP  
One S. Church Ave., Ste. 1700  
Tucson, AZ 85701

RECEIVED  
BLMAZ STATE OFFICE  
2011 AUG 30 P 1:27  
PHOENIX, ARIZONA

STATE OF ARIZONA )  
 ) ss:  
County of Pima )

Marian C. LaLonde, being first duly sworn, deposes and says that:

1. She is an agent for Cardero Copper LTD., a Delaware corporation, owner of the unpatented lode mining claims situated in Yavapai County, Arizona (the "Claims"), the location notices of which are of record in said county, and in the records of the Arizona State Office of the Bureau of Land Management under the file numbers indicated in the attached Exhibit A.

2. Pursuant to the 30 U.S.C. § 28f(a), as adjusted by 30 U.S.C. § 28j(c) and implemented by notice in 74 *Federal Register* 30959-62 (June 29, 2009) and as amended by the Consolidated Appropriations Act 2012, Pub. L. No. 112-74, 125 Stat. 786 (2011), the owner has paid a maintenance fee of \$155.00 per claim for the assessment year beginning September 1, 2017. This Certificate is in lieu of an affidavit of performance of annual assessment work or notice of intent to hold and a copy of the receipt of payment to the Bureau of Land Management is attached hereto.

3. The name and address of the owner of the Claims for which this Certificate is prepared are as follows:

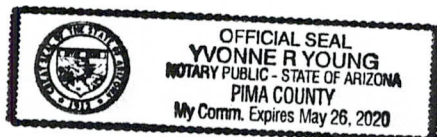
Cardero Copper LTD, PO Box 572, Yarnell, Arizona, 85362. **THIS IS NOT A CHANGE OF ADDRESS FOR THE CLAIMS.**

4. The Claims are held and claimed by the owner for the valuable mineral contained therein and for uses related to the mining claims.

DATED this 29<sup>th</sup> day of August, 2017.

Marian C. LaLonde  
Marian C. LaLonde

Sworn and subscribe to before me this 29<sup>th</sup> day of August, 2017, by Marian C. LaLonde, Agent for Cardero Copper LTD.



Yvonne R. Young  
Notary Public

RECEIVED  
BLM AZ STATE OFFICE  
2011 AUG 30 P 1:27  
PHOENIX, ARIZONA

## EXHIBIT A

### PART I: Cardero Copper Unpatented Mining Claims:

The following are the active unpatented lode mining claims situated in Sections 05, 06, 07, 08, and 20 of Township 11 North, Range 3 West; and in Sections 12, 13, and 24 of Township 11 North, Range 4 West in the G&SR Meridian, Yavapai County, Arizona, the location notices of which are of record in the office of the Recorder of Yavapai County, Arizona and the Arizona State office of the Bureau of Land Management as follows:

Name of Claim	County Recording Number	AMC Serial Number	Location Date
SQ-01	2017-0002130	441085	1/3/2017
SQ-02	2017-0002131	441086	1/3/2017
SQ-03	2017-0002132	441087	1/3/2017
SQ-04	2017-0002133	441088	1/3/2017
SQ-05	2017-0002134	441089	1/3/2017
SQ-06	2017-0002135	441090	1/3/2017
SQ-07	2017-0002136	441091	1/3/2017
SQ-08	2017-0002137	441092	1/3/2017
SQ-09	2017-0002138	441093	1/4/2017
SQ-10	2017-0002139	441094	1/4/2017
SQ-11	2017-0002140	441095	1/4/2017
SQ-12	2017-0002141	441096	1/4/2017
SQ-13	2017-0002142	441097	1/4/2017
SQ-14	2017-0002143	441098	1/4/2017
SQ-15	2017-0002144	441099	1/4/2017
SQ-16	2017-0002145	441100	1/4/2017
SQ-17	2017-0002146	441101	1/4/2017
SQ-18	2017-0002147	441102	1/4/2017
SQ-19	2017-0002148	441103	1/4/2017
SQ-20	2017-0002149	441104	1/5/2017
SQ-21	2017-0002150	441105	1/5/2017
SQ-22	2017-0002151	441106	1/5/2017
SQ-23	2017-0002152	441107	1/5/2017
SQ-24	2017-0002153	441108	1/5/2017
SQ-25	2017-0002154	441109	1/5/2017
SQ-26	2017-0002155	441110	1/5/2017
SQ-27	2017-0002156	441111	1/5/2017
SQ-28	2017-0002157	441112	1/5/2017
SQ-29	2017-0002158	441113	1/5/2017
SQ-30	2017-0002159	441114	1/5/2017
SQ-31	2017-0002160	441115	1/5/2017

RECEIVED  
 BLM AZ STATE OFFICE  
 2017 AUG 30 P 1:27  
 PHOENIX, ARIZONA



SQ-32	2017-0002161	441116	1/6/2017
SQ-33	2017-0002162	441117	1/6/2017
SQ-34	2017-0002163	441118	1/9/2017
SQ-35	2017-0002164	441119	1/9/2017
SQ-36	2017-0002165	441120	1/9/2017
SQ-37	2017-0002166	441121	1/9/2017
SQ-38	2017-0002167	441122	1/9/2017
SQ-39	2017-0002168	441123	1/9/2017
SQ-40	2017-0002169	441124	1/10/2017
SQ-41	2017-0002170	441125	1/10/2017
SQ-42	2017-0002171	441126	1/10/2017
SQ-43	2017-0002172	441127	1/10/2017
SQ-44	2017-0002173	441128	1/10/2017
SQ-45	2017-0002174	441129	1/3/2017
SQ-46	2017-0002175	441130	1/3/2017
SQ-47	2017-0002176	441131	1/3/2017
SQ-48	2017-0002177	441132	1/3/2017
SQ-49	2017-0002178	441133	1/3/2017
SQ-50	2017-0002179	441134	1/3/2017
SQ-51	2017-0002180	441135	1/4/2014
SQ-52	2017-0002181	441136	1/4/2017
SQ-53	2017-0002182	441137	1/5/2017
SQ-54	2017-0002183	441138	1/5/2017
SQ-55	2017-0002184	441139	1/6/2017
SQ-56	2017-0002185	441140	1/10/2017
SQ-57	2017-0002186	441141	1/10/2017

RECEIVED  
ELM AZ STATE OFFICE  
2011 AUG 30 P 1:27  
PHOENIX, ARIZONA

QB\166088.00002\47759417.1



One South Church Avenue  
Suite 1700  
Tucson, Arizona 85701-1621  
520.770.8700  
Fax 520.623.2418  
www.quarles.com

Attorneys at Law in  
Chicago  
Indianapolis  
Madison  
Milwaukee  
Naples  
Phoenix  
Scottsdale  
Tampa  
Tucson  
Washington, D.C.

Writer's Direct Dial: 520-770-8717  
E-Mail: marian.lalonde@quarles.com

August 29, 2017

Bureau of Land Management  
Arizona State Office  
One North Central Avenue, Suite 800  
Phoenix, AZ 85004-4427

RE: Payment of Claim Maintenance Fees - JTD LLC

Ladies and Gentlemen:

Delivered herewith is a check in the amount of \$155.00 as payment of the claim maintenance fees pursuant to 30 U.S.C. § 28f(a), as adjusted by 30 U.S.C. § 28j(c) and implemented by notice in the 74 *Federal Register* 30959-62 (June 29, 2009) and as amended by the Consolidated Appropriations Act 2012, Pub. L. No. 112-74, 125 Stat 786 (2011). The owner, JTD LLC is paying a maintenance fee of \$155.00 per 20 acre placer claim for the assessment year beginning September 1, 2017.

Enclosed are copies of the Certification of Payment of Maintenance Fee in Lieu of Affidavit of Annual Assessment Work associated with these unpatented mining claims to be recorded with the Santa Cruz County Recorder's Office.

**Please return a date-stamped copy of this letter and the Affidavit along with the receipt for payment to this office in the envelope provided.**

Thank you for your assistance and please feel free to contact me with any questions or concerns.

Sincerely,

QUARLES & BRADY LLP

Marian C. LaLonde

RECEIVED  
BLM AZ STATE OFFICE  
2017 AUG 30 P 1:28  
PHOENIX, ARIZONA

After recording, please return to:

Marian C. LaLonde  
Quarles & Brady LLP  
One S. Church Ave., Ste. 1700  
Tucson, AZ 85701

STATE OF ARIZONA           )  
  ) ss:  
County of Pima                )

RECEIVED  
BLM AZ STATE OFFICE  
2017 AUG 30 P 1:28  
PHOENIX, ARIZONA

CERTIFICATION OF PAYMENT OF MAINTENANCE FEE  
IN LIEU OF AFFIDAVIT OF ANNUAL ASSESSMENT WORK

Marian C. LaLonde, being first duly sworn, deposes and says that:

1. She is an agent for JTD LLC, an Arizona limited liability company, the owner of the unpatented placer mining claims situated in Santa Cruz County, Arizona (the "Claims"), the location notices of which are of record in said county, and in the records of the Arizona State Office of the Bureau of Land Management under the file numbers indicated in the attached Exhibit A.

2. Pursuant to the 30 U.S.C. § 28f(a), as adjusted by 30 U.S.C. § 28j(c) and implemented by notice in 74 *Federal Register* 30959-62 (June 29, 2009) and as amended by the Consolidated Appropriations Act 2012, Pub. L. No. 112-74, 125 Stat. 786 (2011), the owner has paid a maintenance fee of \$155.00 per claim for the assessment year beginning September 1, 2017. This Certificate is in lieu of an affidavit of performance of annual assessment work or notice of intent to hold.


3. The name and address of the owners of Claims for which this Certificate is prepared are JTD LLC, 3205 S. Zuni, Englewood, CO 80110. THIS IS NOT A CHANGE OF ADDRESS

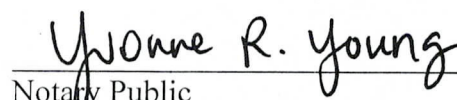
4. The Claims are held and claimed by the owner for the valuable mineral contained therein and the millsites for uses related to the mining claims.

DATED this 29<sup>th</sup> day of August, 2017.

  
Marian C. LaLonde

Sworn and subscribe to before me this 29<sup>th</sup> day of August, 2017, by Marian C. LaLonde, Agent for JTD LLC.



  
Notary Public



## EXHIBIT A

The following unpatented placer mining claims situated in Santa Cruz County, Arizona, is in Section 19 of Township 24 South, Range 17 East, the location notice of which are of record in the office of the Recorder of Santa Cruz County, Arizona and the Arizona State office of the Bureau of Land Management as follows:

Name of Claim	County Records Number	AMC Number	Location Date
MOORE N MOORE 4	2011-02463	406410	3/21/2011
AMENDED	2012-03126		

RECEIVED  
BLM AZ STATE OFFICE  
2011 AUG 30 P 1:28  
PHOENIX, ARIZONA

100% Recycled fiber  
80% Post-Consumer

Extremely Urgent

This envelope is...

Visit [ups.com](http://ups.com) or call 1-800-PICK-UPS® (1-800-742-5877) to schedule a pickup

**Domestic Shipments**

• To qualify for the Left correspondence, urgent weight 8 oz. or less, 1 those listed or weigh

**International Shipments**

• The UPS Express Envelope: Certain countries [ups.com/it/portexp](http://ups.com/it/portexp)  
• To qualify for the Left UPS Express Envelope


**Note:** Express Envelope containing sensitive information or cash equivalent.

YVONNE YOUNG  
QUARLES & BRADY LLP  
1 S. CHURCH AVE.  
TUCSON AZ 85701

0.0 LBS LTR

1 OF 1

**SHIP TO:**  
BUREAU OF LAND MANAGEMENT  
ARIZONA STATE OFFICE  
SUITE 800  
ONE NORTH CENTRAL AVENUE  
PHOENIX AZ 85004-4427




**AZ 850 9-10**



**UPS NEXT DAY AIR**

TRACKING #: 1Z 816 929 01 9014 2335

**1**



BILLING: P/P

Reference #1: Marian LaLonde  
Reference #2: Yvonne Young

UPS 19.5-44 WNTNVS0 90.0A 07/2017



<https://www.ups.com/uis/create?ActionOriginPair=default&PrintWindowPage&key=lab...> 8/29/2017

Serving you for more than 100 years  
United Parcel Service.




International Shipping Notice - Carriage hereunder may be subject to the rules relating to liability and other terms and/or conditions established by the Convention for the Unification of Certain Rules Relating to International Carriage by Air (the "Warsaw Convention") and/or the Convention on the Contract for the International Carriage of Goods by Road (the "CMR Convention"). These commodities, technology or software were exported from the U.S. in accordance with the Export Administration Regulations. Diversion contrary to U.S. law prohibited.

010195101 1/15 TG United Parcel Service

171604 REV. 12/09 FD

Apply shipping documents on this side.





Express Envelope

RECEIVED  
BLM AZ STATE OFFICE  
2017 AUG 30 P 1:21  
PHOENIX, ARIZONA



**United States Department of the Interior**  
**Bureau of Land Management**  
 DIV OF LANDS, MINRLS & ENERGY  
 ONE N CENTRAL AVE  
 PHOENIX, AZ 85004 -4427  
 Phone: 602-417-9200

Receipt

No: 3967381

<b>Transaction #:</b> 4077275	
<b>Date of Transaction:</b> 08/31/2017	
CUSTOMER:	
	QUARLES & BRADY LLP 1 S CHURCH AVE SUITE 1700 TUCSON, AZ 85701-1612 US

LINE #	QTY	DESCRIPTION	REMARKS	UNIT PRICE	TOTAL
1	1.00	LOCATABLE MINERALS / MINING CLAIMS- NOT NEW-UNADJUD, ONE AUTH NO. ONLY / MINING CLAIM MONEY RECEIVED CASES: AMC441085/\$8990.00	MAINT 2018/58	- n/a -	8990.00
<b>TOTAL:</b>					<b>\$8,990.00</b>

PAYMENT INFORMATION			
1	AMOUNT:	155.00	POSTMARKED: N/A
	TYPE:	CHECK	RECEIVED: 08/30/2017
	CHECK NO:	13747	
	NAME:	QUARLES & BRADY LLP 1 S CHURCH AVE SUITE 1700 TUCSON AZ 85701-1612 US	
2	AMOUNT:	8835.00	POSTMARKED: N/A
	TYPE:	CHECK	RECEIVED: 08/30/2017
	CHECK NO:	20419	
	NAME:	QUARLES & BRADY LLP 1 S CHURCH AVE SUITE 1700 TUCSON AZ 85701-1612 US	

This receipt was generated by the automated BLM Collections and Billing System and is a paper representation of a portion



**NOTICE!!**

**These documents have been scanned!**

**Do not place un-scanned documents beneath this notice!**

**Do not remove this notice from this file!**

GPO Jacket No. 560-102  
Print Order 61540  
Rise Business Services, LLC  
Job=AZ15 9/11/2019



Box Number= AZ15231



Claim Begin-End: AMC441085-AMC441141

**5 Miscellaneous**



AZ15231-2

AMC430131-AMC453855



## Date and Time Run:

9/5/2019 8:49:41 AM

DEPARTMENT OF THE INTERIOR  
BUREAU OF LAND MANAGEMENT

## Mining Claims

## SERIAL NUMBER INDEX REPORT

Admin State: AZ

County: YAVAPAI

Serial Number	Case Type	Claim Name	Claimant Name	Mer Twn Rng Sec	Subdiv	County	Geo St	Lead S Numbr
AMC441085	LODE	SQ-01	CARDERO COPPER LTD C/O STEPHEN KEEHNER	14 0110N 0030W 005	SW	YAVAPAI	AZ	AMC4+
				14 0110N 0030W 006	SE	YAVAPAI	AZ	AMC4+
AMC441086	LODE	SQ-02	CARDERO COPPER LTD C/O STEPHEN KEEHNER	14 0110N 0030W 005	SW	YAVAPAI	AZ	AMC4+
				14 0110N 0030W 006	SE	YAVAPAI	AZ	AMC4+
				14 0110N 0030W 007	NE	YAVAPAI	AZ	AMC4+
				14 0110N 0030W 008	NW	YAVAPAI	AZ	AMC4+
AMC441087	LODE	SQ-03	CARDERO COPPER LTD C/O STEPHEN KEEHNER	14 0110N 0030W 005	SW	YAVAPAI	AZ	AMC4+
				14 0110N 0030W 008	NW	YAVAPAI	AZ	AMC4+
AMC441088	LODE	SQ-04	CARDERO COPPER LTD C/O STEPHEN KEEHNER	14 0110N 0030W 008	NE,NW	YAVAPAI	AZ	AMC4+
AMC441089	LODE	SQ-05	CARDERO COPPER LTD C/O STEPHEN KEEHNER	14 0110N 0030W 006	SE	YAVAPAI	AZ	AMC4+
				14 0110N 0030W 007	NE	YAVAPAI	AZ	AMC4+
AMC441090	LODE	SQ-06	CARDERO COPPER LTD C/O STEPHEN KEEHNER	14 0110N 0030W 005	SW	YAVAPAI	AZ	AMC4+
				14 0110N 0030W 006	SE	YAVAPAI	AZ	AMC4+
				14 0110N 0030W 007	NE	YAVAPAI	AZ	AMC4+
				14 0110N 0030W 008	NW	YAVAPAI	AZ	AMC4+
AMC441091	LODE	SQ-07	CARDERO COPPER LTD C/O STEPHEN KEEHNER	14 0110N 0030W 007	NE	YAVAPAI	AZ	AMC4+
				14 0110N 0030W 008	NW	YAVAPAI	AZ	AMC4+
AMC441092	LODE	SQ-08	CARDERO COPPER LTD C/O STEPHEN KEEHNER	14 0110N 0030W 008	NW,SW	YAVAPAI	AZ	AMC4+
AMC441093	LODE	SQ-09	CARDERO COPPER LTD C/O STEPHEN KEEHNER	14 0110N 0030W 007	NE,NW	YAVAPAI	AZ	AMC4+
AMC441094	LODE	SQ-10	CARDERO COPPER LTD C/O STEPHEN KEEHNER	14 0110N 0030W 007	NE,NW	YAVAPAI	AZ	AMC4+
AMC441095	LODE	SQ-11	CARDERO COPPER LTD C/O STEPHEN KEEHNER	14 0110N 0030W 007	NE	YAVAPAI	AZ	AMC4+
AMC441096	LODE	SQ-12	CARDERO COPPER LTD C/O STEPHEN KEEHNER	14 0110N 0030W 007	NE,SE	YAVAPAI	AZ	AMC4+
				14 0110N 0030W 008	NW	YAVAPAI	AZ	AMC4+
AMC441097	LODE	SQ-13	CARDERO COPPER LTD C/O STEPHEN KEEHNER	14 0110N 0030W 007	NE,SE	YAVAPAI	AZ	AMC4+
				14 0110N 0030W 008	NW,SW	YAVAPAI	AZ	AMC4+
AMC441098	LODE	SQ-14	CARDERO COPPER LTD C/O STEPHEN KEEHNER	14 0110N 0030W 007	NW,SW	YAVAPAI	AZ	AMC4+
AMC441099	LODE	SQ-15	CARDERO COPPER LTD C/O STEPHEN KEEHNER	14 0110N 0030W 007	NE,NW,SW	YAVAPAI	AZ	AMC4+
AMC441100	LODE	SQ-16	CARDERO COPPER LTD C/O STEPHEN KEEHNER	14 0110N 0030W 007	NE,NW,SW,SE	YAVAPAI	AZ	AMC4+
AMC441101	LODE	SQ-17	CARDERO COPPER LTD C/O STEPHEN KEEHNER	14 0110N 0030W 007	NE,SW,SE	YAVAPAI	AZ	AMC4+
AMC441102	LODE	SQ-18	CARDERO COPPER LTD C/O STEPHEN KEEHNER	14 0110N 0030W 007	SE	YAVAPAI	AZ	AMC4+
AMC441103	LODE	SQ-19	CARDERO COPPER LTD C/O STEPHEN KEEHNER	14 0110N 0030W 007	SE	YAVAPAI	AZ	AMC4+
AMC441104	LODE		CARDERO COPPER LTD C/O STEPHEN KEEHNER	14 0110N 0030W 007	NW,SW	YAVAPAI	AZ	AMC4+

	SQ-20		14 0110N 0040W 012 SE	YAVAPAI AZ	AMC4
AMC441105	LODE SQ-21	CARDERO COPPER LTD C/O STEPHEN KEEHNER	14 0110N 0030W 007 NW,SW	YAVAPAI AZ	AMC4
AMC441106	LODE SQ-22	CARDERO COPPER LTD C/O STEPHEN KEEHNER	14 0110N 0030W 007 SW	YAVAPAI AZ	AMC4
AMC441107	LODE SQ-23	CARDERO COPPER LTD C/O STEPHEN KEEHNER	14 0110N 0030W 007 SW,SE	YAVAPAI AZ	AMC4
AMC441108	LODE SQ-24	CARDERO COPPER LTD C/O STEPHEN KEEHNER	14 0110N 0030W 007 SW,SE	YAVAPAI AZ	AMC4
			14 0110N 0030W 018 NW	YAVAPAI AZ	AMC4
AMC441109	LODE SQ-25	CARDERO COPPER LTD C/O STEPHEN KEEHNER	14 0110N 0030W 007 SW,SE	YAVAPAI AZ	AMC4
			14 0110N 0030W 018 NE,NW	YAVAPAI AZ	AMC4
AMC441110	LODE SQ-26	CARDERO COPPER LTD C/O STEPHEN KEEHNER	14 0110N 0030W 007 SW	YAVAPAI AZ	AMC4
			14 0110N 0040W 012 SE	YAVAPAI AZ	AMC4
AMC441111	LODE SQ-27	CARDERO COPPER LTD C/O STEPHEN KEEHNER	14 0110N 0030W 007 SW	YAVAPAI AZ	AMC4
			14 0110N 0040W 012 SE	YAVAPAI AZ	AMC4
AMC441112	LODE SQ-28	CARDERO COPPER LTD C/O STEPHEN KEEHNER	14 0110N 0030W 007 SW	YAVAPAI AZ	AMC4
			14 0110N 0030W 018 NW	YAVAPAI AZ	AMC4
			14 0110N 0040W 012 SE	YAVAPAI AZ	AMC4
			14 0110N 0040W 013 NE	YAVAPAI AZ	AMC4
AMC441113	LODE SQ-29	CARDERO COPPER LTD C/O STEPHEN KEEHNER	14 0110N 0030W 007 SW	YAVAPAI AZ	AMC4
			14 0110N 0030W 018 NW	YAVAPAI AZ	AMC4
AMC441114	LODE SQ-30	CARDERO COPPER LTD C/O STEPHEN KEEHNER	14 0110N 0030W 007 SW	YAVAPAI AZ	AMC4
			14 0110N 0030W 018 NW	YAVAPAI AZ	AMC4
AMC441115	LODE SQ-31	CARDERO COPPER LTD C/O STEPHEN KEEHNER	14 0110N 0030W 018 NW	YAVAPAI AZ	AMC4
AMC441116	LODE SQ-32	CARDERO COPPER LTD C/O STEPHEN KEEHNER	14 0110N 0040W 012 SE	YAVAPAI AZ	AMC4
			14 0110N 0040W 013 NE	YAVAPAI AZ	AMC4
AMC441117	LODE SQ-33	CARDERO COPPER LTD C/O STEPHEN KEEHNER	14 0110N 0030W 018 NW	YAVAPAI AZ	AMC4
			14 0110N 0040W 012 SE	YAVAPAI AZ	AMC4
			14 0110N 0040W 013 NE	YAVAPAI AZ	AMC4
AMC441118	LODE SQ-34	CARDERO COPPER LTD C/O STEPHEN KEEHNER	14 0110N 0030W 018 NW	YAVAPAI AZ	AMC4
			14 0110N 0040W 013 NE	YAVAPAI AZ	AMC4
AMC441119	LODE SQ-35	CARDERO COPPER LTD C/O STEPHEN KEEHNER	14 0110N 0030W 018 NW	YAVAPAI AZ	AMC4
			14 0110N 0040W 013 NE	YAVAPAI AZ	AMC4
AMC441120	LODE SQ-36	CARDERO COPPER LTD C/O STEPHEN KEEHNER	14 0110N 0030W 018 NW,SW	YAVAPAI AZ	AMC4
			14 0110N 0040W 013 NE	YAVAPAI AZ	AMC4
AMC441121	LODE SQ-37	CARDERO COPPER LTD C/O STEPHEN KEEHNER	14 0110N 0040W 013 NE,SE	YAVAPAI AZ	AMC4
AMC441122	LODE SQ-38	CARDERO COPPER LTD C/O STEPHEN KEEHNER	14 0110N 0040W 013 NE,SE	YAVAPAI AZ	AMC4
AMC441123	LODE SQ-39	CARDERO COPPER LTD C/O STEPHEN KEEHNER	14 0110N 0030W 018 NW,SW	YAVAPAI AZ	AMC4
			14 0110N 0040W 013 NE,SE	YAVAPAI AZ	AMC4
AMC441124	LODE SQ-40	CARDERO COPPER LTD C/O STEPHEN KEEHNER	14 0110N 0040W 013 NE,SW,SE	YAVAPAI AZ	AMC4
AMC441125	LODE SQ-41	CARDERO COPPER LTD C/O STEPHEN KEEHNER	14 0110N 0040W 013 SE	YAVAPAI AZ	AMC4
AMC441126	LODE SQ-42	CARDERO COPPER LTD C/O STEPHEN KEEHNER	14 0110N 0040W 013 SE	YAVAPAI AZ	AMC4
AMC441127	LODE SQ-43	CARDERO COPPER LTD C/O STEPHEN KEEHNER	14 0110N 0040W 013 SW,SE	YAVAPAI AZ	AMC4
AMC441128	LODE SQ-44	CARDERO COPPER LTD C/O STEPHEN KEEHNER	14 0110N 0040W 013 SW,SE	YAVAPAI AZ	AMC4
			14 0110N 0040W 024 NE,NW	YAVAPAI AZ	AMC4
AMC441129	LODE SQ-45	CARDERO COPPER LTD C/O STEPHEN KEEHNER	14 0110N 0030W 006 NE,SE	YAVAPAI AZ	AMC4

**NO WARRANTY IS MADE BY BLM FOR USE OF THE DATA FOR PURPOSES NOT INTENDED E**



**NOTICE!!**

**These documents have been scanned!**

**Do not place un-scanned documents beneath this notice!**

**Do not remove this notice from this file!**

GPO Jacket No. 560-102  
Print Order 61540  
Rise Business Services, LLC  
Job=AZ15 9/11/2019



Box Number= AZ15231



Claim Begin-End: AMC441085-AMC441141

**6 Location Notices-Amendments and Supporting Documents**



AZ15231-2

AMC430131-AMC453855



# MINING CLAIM STATUS REPORT

Data Entered: 01/23/17 Rmn

MTP Checked By: UNC  
GEO Checked By: UNC

LEAD SERIAL NUMBER: AMC 441085 thru AMC 441141

## NUMBER OF CLAIMS & TYPE:

57 LODE  
\_\_\_\_ PLACER  
\_\_\_\_ ASSOCIATION PLACER  
\_\_\_\_ MILL SITE  
\_\_\_\_ TUNNEL SITE

## CHARGES:

Location Fee @ \$37 = \$ 2,109  
Processing Fee @ \$20 = \$ 1,140  
Maintenance Fee @ \$155 = \$ 8,835  
Add'l Maint Fee for Assoc Placer = \$ \_\_\_\_\_  
SUBTOTAL \$ \_\_\_\_\_  
Other Fees \$ \_\_\_\_\_  
Other Fees \$ \_\_\_\_\_  
TOTAL \$ 12,084

TOTAL ACREAGE: \_\_\_\_\_ Per Claim  
(Placer Only)

NUMBER OF LOCATORS: \_\_\_\_\_

DOCUMENTS RECEIVED VIA: Over-the-Counter ☒ Mail ☐ TIMELY FILED: Yes ☒ No ☐

## LEGAL DESCRIPTION:

T	R	SEC	_____
T	R	SEC	<u>12, 13, 24</u>
T	R	SEC	_____
T	R	SEC	<u>5, 6 - 8, 18</u>
T	R	SEC	_____

BLM ☒ FOREST SERVICE ☐ SUBJ TO PL 359: Yes ☐ No ☐  
WILDERNESS AREA ☐

SPLIT ESTATE: N/A ☐ SX ☒ PX ☐ OTHER ☐  
SRHA ☐ Was proper Notice filed if located on SHRA Land? Yes ☐ No ☐

## RECONVEYED MINERALS ON BLM LAND REQUIRE OPENING ORDER FROM 1944 TO 1993:

Open to Entry On \_\_\_\_\_ N/A ☐

COMMENTS/STATUS: VOID ☐ PARTIALLY VOID ☐ PVT MINERALS ☐ WITHDRAWN LANDS ☐

OTHER ☐ Claims overlapping T11N, R3W sec 6 & 7 - SRHE PATENT (#1066395)

[ ] Claimant acknowledges that portions of the following claim(s) site(s) may be void or voidable.

Printed Name of Claimant \_\_\_\_\_ Signature of Claimant \_\_\_\_\_

\*\*\*\*\*FINAL ADJUDICATION\*\*\*\*\*

DATE \_\_\_\_\_ INITIALS \_\_\_\_\_

After recording return to:  
CARDERO COPPER (USA) Ltd.  
c/o STEPHEN KEEHNER  
PO Box 572  
Yarnell AZ 85362

RECEIVED  
BLM AZ STATE OFFICE  
2017 JAN 19 PM 1:28  
PHOENIX, ARIZONA

**LOCATION NOTICE FOR LODE MINING CLAIM**

☐ Amendment BLM Serial # \_\_\_\_\_

NOTICE IS HEREBY GIVEN that the SQ-01  
\_\_\_\_\_ lode mining claim has been located  
by CARDERO COPPER (USA) Ltd. whose current mailing  
address is c/o STEPHEN KEEHNER  
PO Box 572 Yarnell AZ 85362

BLM  
Date  
Stamp

The general course of this claim is NORTH 45° EAST and it is situated in YAVAPAI  
County, Arizona. This claim is 1500 feet in length and 600 feet in width.

20.66 Total Claim Acreage. This claim runs from the location monument on which this location notice  
is posted on the centerline of the claim approximately 10 feet in a S45°W direction to the SOUTH  
end line and 1490 feet in a N45°E direction to the NORTH end line. This claim is marked by six  
monuments, one at each corner and one at the center of each end line of the claim.

The location monument on which this notice is posted is situated within Section 6, Township 11  
NORTH Range 3 WEST, Gila Salt River Base and Meridian, Arizona and this claim encompasses portions  
of the following quarter section(s), section(s), Township(s) and Range(s) SW1/4 SECTION 5 &  
SE1/4 SECTION 6, T11N-R3W.

Gila Salt River Base and Meridian, Arizona.

The locality of this claim with reference to some natural object or permanent monument and additional information  
(if any) concerning its locality are as follows: FROM CORNER #1 (N.E. CORNER) OF THIS CLAIM  
THE S.W. CORNER OF SECTION 5, T11N-R3W BEARS SOUTH 37°24'20" WEST  
1513 FEET.

\_\_\_\_\_ The above information is shown on the attached map.

DATED AND POSTED on the ground this 3<sup>RD</sup> day of JANUARY, 2017.

☐ LOCATOR(s) ☒ AGENT

Print Name(s) Jody A. Stone, RLS

Signature(s) \_\_\_\_\_

Form MCF100  
Revised July 2014

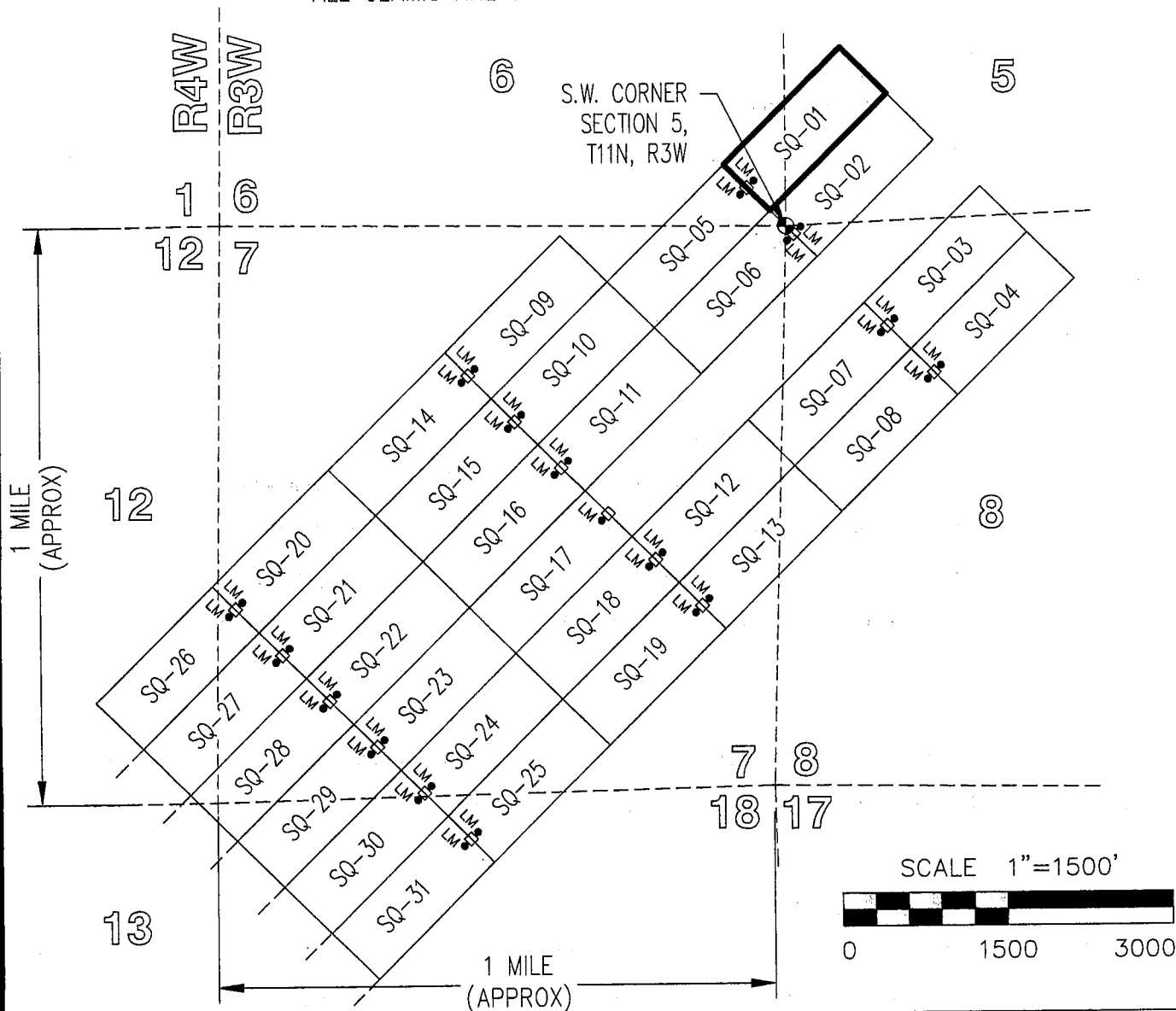
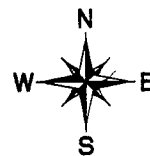
This form is available from the Arizona Geological Survey and may be reproduced.

ANCH 1085

# "SQ-01" CLAIM

## LOCATION OF THE SQ-01 THROUGH SQ-44 LODE CLAIMS

SITUATED IN SECTIONS 5-8 & 18 OF T11N, R3W AND SECTIONS  
12, 13 & 24 OF T11N, R4W, G&SRM, YAVAPAI COUNTY, AZ  
ALL CLAIMS ARE 1500' IN LENGTH & 600' IN WIDTH



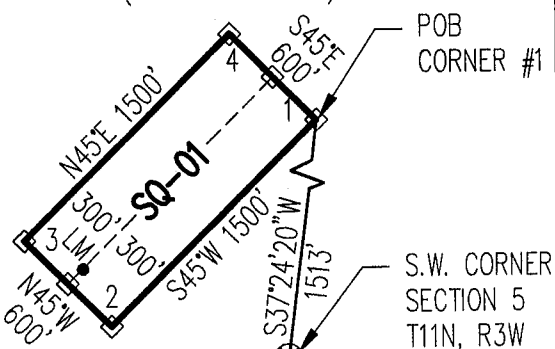
TOTAL CLAIM ACREAGE = 20.66 ACRES.

□ INDICATES END CENTER OR CORNER OF  
LODE CLAIM. SET 2"x2"x5' WOODEN POST  
(TYPICAL).

LM • INDICATES LOCATION MONUMENT. SET 2"x2"x5' WOODEN  
POST 10' FROM AN END CENTER ON THE CENTERLINE OF  
THE CLAIM (TYPICAL).

### TYPICAL CLAIM DETAIL

(NOT TO SCALE)





After recording return to:  
CARDERO COPPER (USA) Ltd.  
c/o STEPHEN KEEHNER  
PO Box 572  
Yarnell AZ 85362

**LOCATION NOTICE FOR LODE MINING CLAIM**

☐ Amendment BLM Serial # \_\_\_\_\_

NOTICE IS HEREBY GIVEN that the SQ-02  
\_\_\_\_\_ lode mining claim has been located  
by CARDERO COPPER (USA) Ltd. whose current mailing  
address is c/o STEPHEN KEEHNER  
PO Box 572 Yarnell AZ 85362

BLM  
Date  
Stamp

RECEIVED  
BLM AZ STATE OFFICE  
2017 JAN 19 P 1:29  
PHOENIX, ARIZONA

The general course of this claim is NORTH 45° EAST and it is situated in YAVAPAI  
County, Arizona. This claim is 1500 feet in length and 600 feet in width.

20.66 Total Claim Acreage. This claim runs from the location monument on which this location notice  
is posted on the centerline of the claim approximately 10 feet in a S45°W direction to the SOUTH  
end line and 1490 feet in a N45°E direction to the NORTH end line. This claim is marked by six  
monuments, one at each corner and one at the center of each end line of the claim.

The location monument on which this notice is posted is situated within Section 8, Township 11  
NORTH Range 3 WEST, Gila Salt River Base and Meridian, Arizona and this claim encompasses portions  
of the following quarter section(s), section(s), Township(s) and Range(s) SW1/4 SECTION 5, SE1/4  
SECTION 6, NE1/4 SECTION 7 & NW1/4 SECTION 8, T11N-R3W.

Gila Salt River Base and Meridian, Arizona.

The locality of this claim with reference to some natural object or permanent monument and additional information  
(if any) concerning its locality are as follows: FROM CORNER #1 (N.E. CORNER) OF THIS CLAIM  
THE S.W. CORNER OF SECTION 5, T11N-R3W BEARS SOUTH 59°55'56" WEST  
1552 FEET.

The above information is shown on the attached map.

DATED AND POSTED on the ground this 3RD day of JANUARY, 2017.

☐ LOCATOR(s) ☒ AGENT

Print Name(s) Jody A. Stone, RLS

Signature(s) \_\_\_\_\_

Form MCF100  
Revised July 2014

This form is available from the Arizona Geological Survey and may be reproduced.

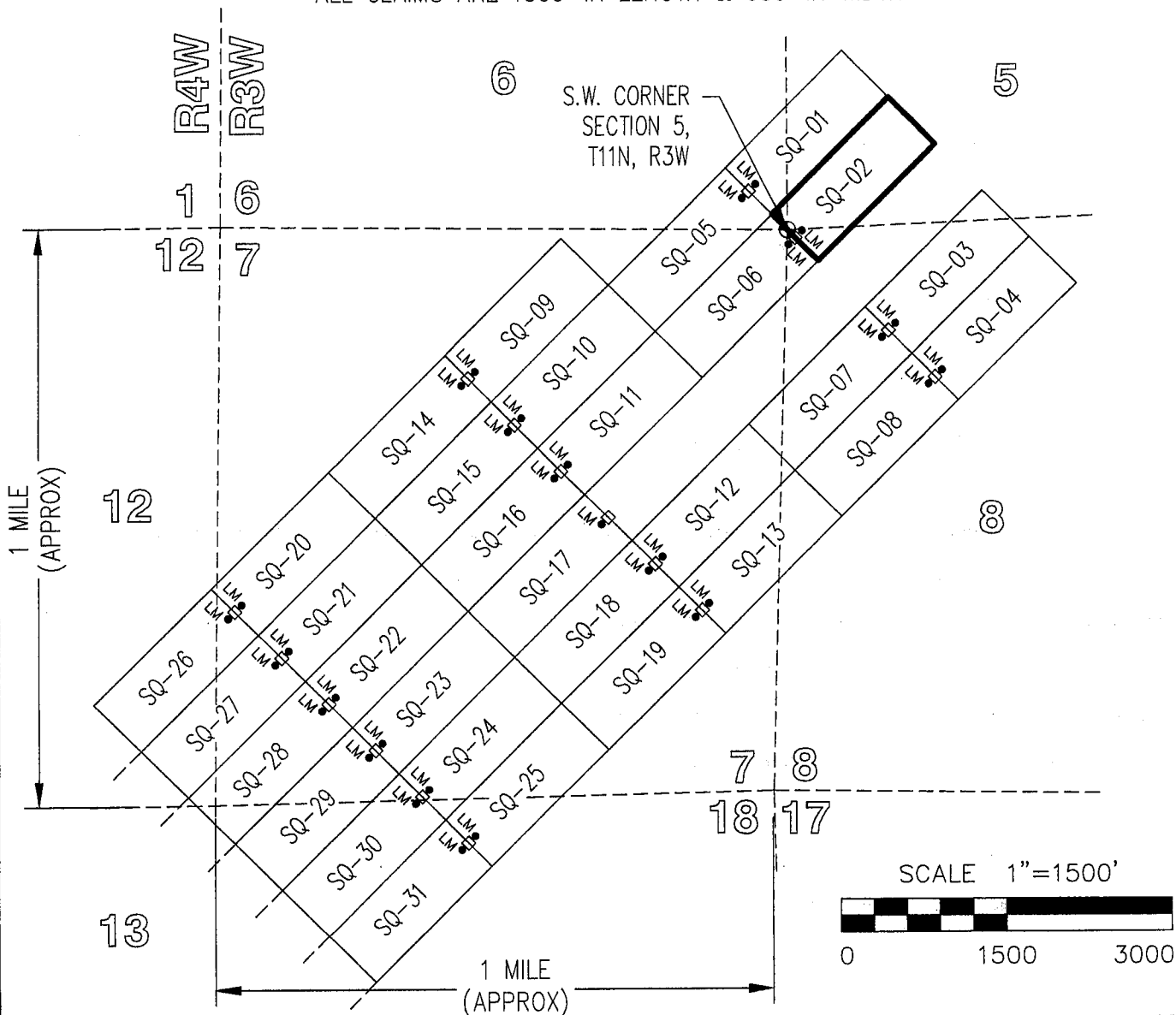
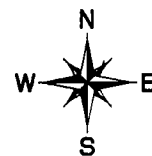
AHC441086

# "SQ-02" CLAIM

## LOCATION OF THE SQ-01 THROUGH SQ-44

### LODE CLAIMS

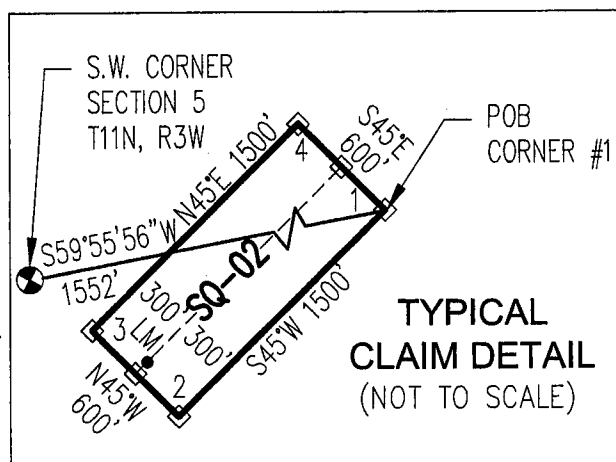
SITUATED IN SECTIONS 5-8 & 18 OF T11N, R3W AND SECTIONS  
12, 13 & 24 OF T11N, R4W, G&SRM, YAVAPAI COUNTY, AZ  
ALL CLAIMS ARE 1500' IN LENGTH & 600' IN WIDTH



TOTAL CLAIM ACREAGE = 20.66 ACRES.

□ INDICATES END CENTER OR CORNER OF  
LODE CLAIM. SET 2"x2"x5' WOODEN POST  
(TYPICAL).

LM • INDICATES LOCATION MONUMENT. SET 2"x2"x5' WOODEN  
POST 10' FROM AN END CENTER ON THE CENTERLINE OF  
THE CLAIM (TYPICAL).



After recording return to:  
CARDERO COPPER (USA) Ltd.  
c/o STEPHEN KEEHNER  
PO Box 572  
Yarnell AZ 85362

**LOCATION NOTICE FOR LOBE MINING CLAIM**

☐ Amendment BLM Serial # \_\_\_\_\_

NOTICE IS HEREBY GIVEN that the SQ-03  
\_\_\_\_\_ lode mining claim has been located  
by CARDERO COPPER (USA) Ltd. whose current mailing  
address is c/o STEPHEN KEEHNER  
PO Box 572 Yarnell AZ 85362

BLM  
Date  
Stamp

RECEIVED  
BLM AZ STATE OFFICE  
2017 JAN 19 P 1:29  
PHOENIX, ARIZONA

The general course of this claim is NORTH 45° EAST and it is situated in YAVAPAI  
County, Arizona. This claim is 1500 feet in length and 600 feet in width.

20.66 Total Claim Acreage. This claim runs from the location monument on which this location notice  
is posted on the centerline of the claim approximately 10 feet in a S45°W direction to the SOUTH  
end line and 1490 feet in a N45°E direction to the NORTH end line. This claim is marked by six  
monuments, one at each corner and one at the center of each end line of the claim.

The location monument on which this notice is posted is situated within Section 8, Township 11  
NORTH Range 3 WEST, Gila Salt River Base and Meridian, Arizona and this claim encompasses portions  
of the following quarter section(s), section(s), Township(s) and Range(s) SW1/4 SECTION 5 &  
NW1/4 SECTION 8, T11N-R3W.

Gila Salt River Base and Meridian, Arizona.

The locality of this claim with reference to some natural object or permanent monument and additional information  
(if any) concerning its locality are as follows: FROM CORNER #1 (N.E. CORNER) OF THIS CLAIM  
THE S.W. CORNER OF SECTION 5, T11N-R3W BEARS NORTH 88°09'05" WEST  
2193 FEET.

\_\_\_\_\_ The above information is shown on the attached map.

DATED AND POSTED on the ground this 3<sup>RD</sup> day of JANUARY, 2017.

☐ LOCATOR(s) ☒ AGENT

Print Name(s) Jody A. Stone, RLS

Signature(s) \_\_\_\_\_

Form MCF100  
Revised July 2014

This form is available from the Arizona Geological Survey and may be reproduced.

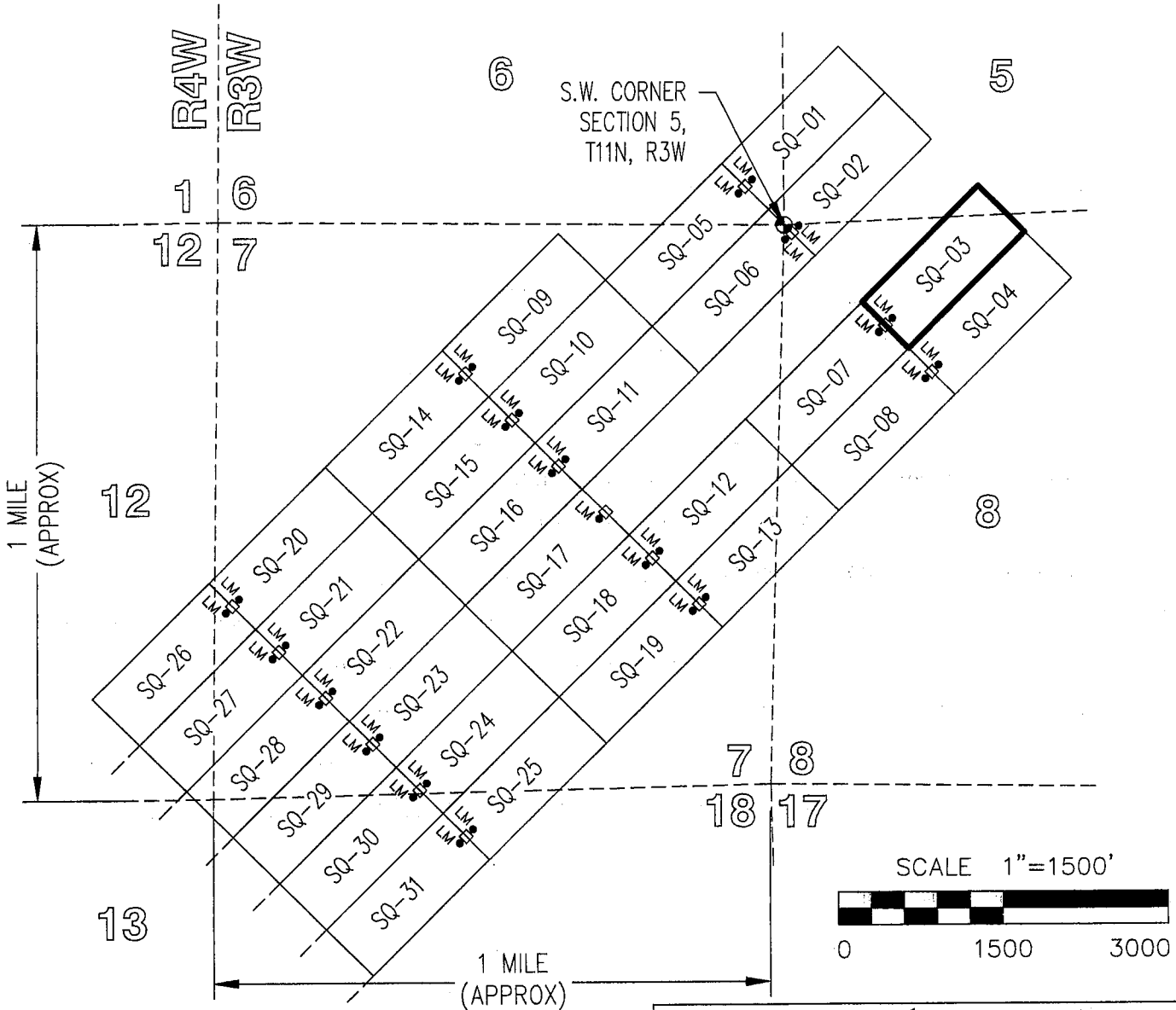
AHC441087



# "SQ-03" CLAIM

## LOCATION OF THE SQ-01 THROUGH SQ-44 LODE CLAIMS

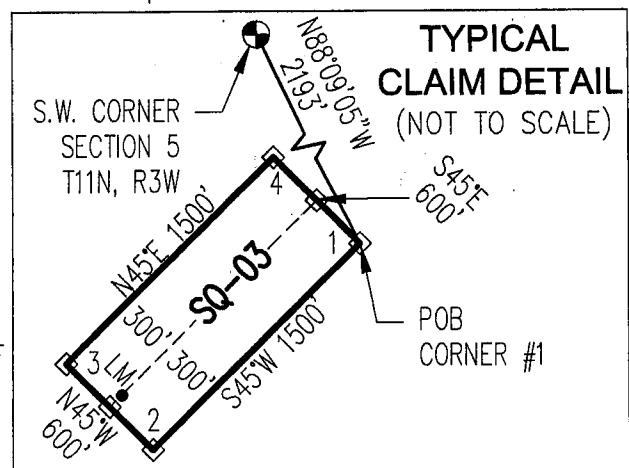
SITUATED IN SECTIONS 5-8 & 18 OF T11N, R3W AND SECTIONS  
12, 13 & 24 OF T11N, R4W, G&SRM, YAVAPAI COUNTY, AZ  
ALL CLAIMS ARE 1500' IN LENGTH & 600' IN WIDTH



TOTAL CLAIM ACREAGE = 20.66 ACRES.

□ INDICATES END CENTER OR CORNER OF  
LODE CLAIM. SET 2"x2"x5' WOODEN POST  
(TYPICAL).

LM • INDICATES LOCATION MONUMENT. SET 2"x2"x5' WOODEN  
POST 10' FROM AN END CENTER ON THE CENTERLINE OF  
THE CLAIM (TYPICAL).



After recording return to:  
CARDERO COPPER (USA) Ltd.  
c/o STEPHEN KEEHNER  
PO Box 572  
Yarnell AZ 85362

**LOCATION NOTICE FOR LODE MINING CLAIM**

☐ Amendment BLM Serial # \_\_\_\_\_

NOTICE IS HEREBY GIVEN that the SQ-04

\_\_\_\_\_ lode mining claim has been located

by CARDERO COPPER (USA) Ltd. whose current mailing  
address is c/o STEPHEN KEEHNER

PO Box 572 Yarnell AZ 85362

BLM  
Date  
Stamp

RECEIVED  
BLM AZ STATE OFFICE  
2017 JAN 19 PM 1:29  
PHOENIX, ARIZONA

The general course of this claim is NORTH 45° EAST and it is situated in YAVAPAI  
County, Arizona. This claim is 1500 feet in length and 600 feet in width.

20.66 Total Claim Acreage. This claim runs from the location monument on which this location notice  
is posted on the centerline of the claim approximately 10 feet in a S45°W direction to the SOUTH  
end line and 1490 feet in a N45°E direction to the NORTH end line. This claim is marked by six  
monuments, one at each corner and one at the center of each end line of the claim.

The location monument on which this notice is posted is situated within Section 8, Township 11  
NORTH Range 3 WEST, Gila Salt River Base and Meridian, Arizona and this claim encompasses portions  
of the following quarter section(s), section(s), Township(s) and Range(s) NW1/4 & NE1/4 SECTION 8  
T11N-R3W.

Gila Salt River Base and Meridian, Arizona.

The locality of this claim with reference to some natural object or permanent monument and additional information  
(if any) concerning its locality are as follows: FROM CORNER #1 (N.E. CORNER) OF THIS CLAIM  
THE S.W. CORNER OF SECTION 5, T11N-R3W BEARS NORTH 79°17'10" WEST  
2663 FEET.

The above information is shown on the attached map.

DATED AND POSTED on the ground this 3<sup>RD</sup> day of JANUARY, 2017.

☐ LOCATOR(s) ☒ AGENT

Print Name(s) Jody A. Stone, RLS

Signature(s) \_\_\_\_\_

Form MCF100  
Revised July 2014

This form is available from the Arizona Geological Survey and may be reproduced.

ANCH 1086

The map displays a 36-square grid, tilted at an angle. The grid is labeled with section numbers (1-36) and well identifiers (SQ-01 to SQ-31). A scale bar indicates 1 inch equals 1500 feet. A north arrow is present in the top right corner.

**Section Numbers:**

- Top row: 1, 6, 5
- Second row: 12, 7
- Third row: 12
- Fourth row: 8
- Fifth row: 7, 8
- Bottom row: 13, 18, 17

**Well Identifiers:**

- SQ-01, SQ-02, SQ-03, SQ-04
- SQ-05, SQ-06, SQ-07, SQ-08
- SQ-09, SQ-10, SQ-11, SQ-12, SQ-13
- SQ-14, SQ-15, SQ-16, SQ-17, SQ-18, SQ-19
- SQ-20, SQ-21, SQ-22, SQ-23, SQ-24, SQ-25
- SQ-26, SQ-27, SQ-28, SQ-29, SQ-30, SQ-31

**Survey Data:**

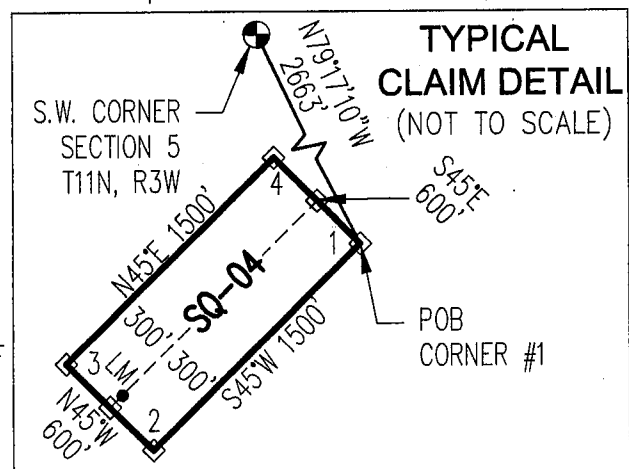
- LM (Line Marker) points are indicated by small black dots.
- LM points are located at the corners of the grid squares.
- LM points are also located at the corners of the grid squares.

**Scale:** 1" = 1500'

**North Arrow:** Located in the top right corner.

LM • □ INDICATES END CENTER OR CORNER OF  
LODE CLAIM. SET 2"x2"x5' WOODEN POST  
(TYPICAL).

LM • INDICATES LOCATION MONUMENT. SET 2"x2"x5' WOODEN  
POST 10' FROM AN END CENTER ON THE CENTERLINE OF  
THE CLAIM (TYPICAL).



After recording return to:  
CARDERO COPPER (USA) Ltd.  
c/o STEPHEN KEEHNER  
PO Box 572  
Yarnell AZ 85362

**LOCATION NOTICE FOR LODE MINING CLAIM**

☐ Amendment BLM Serial # \_\_\_\_\_

NOTICE IS HEREBY GIVEN that the SQ-05  
\_\_\_\_\_ lode mining claim has been located  
by CARDERO COPPER (USA) Ltd. whose current mailing  
address is c/o STEPHEN KEEHNER  
PO Box 572 Yarnell AZ 85362

BLM  
Date  
Stamp

RECEIVED  
BLM AZ STATE OFFICE  
2017 JAN 19 P 1:29  
PHOENIX, ARIZONA

The general course of this claim is NORTH 45° EAST and it is situated in YAVAPAI  
County, Arizona. This claim is 1500 feet in length and 600 feet in width.

20.66 Total Claim Acreage. This claim runs from the location monument on which this location notice  
is posted on the centerline of the claim approximately 10 feet in a N45°E direction to the NORTH  
end line and 1490 feet in a S45°W direction to the SOUTH end line. This claim is marked by six  
monuments, one at each corner and one at the center of each end line of the claim.

The location monument on which this notice is posted is situated within Section 6, Township 11  
NORTH Range 3 WEST, Gila Salt River Base and Meridian, Arizona and this claim encompasses portions  
of the following quarter section(s), section(s), Township(s) and Range(s) SE1/4 SECTION 6 &  
NE1/4 SECTION 7, T11N-R3W.

Gila Salt River Base and Meridian, Arizona.

The locality of this claim with reference to some natural object or permanent monument and additional information  
(if any) concerning its locality are as follows: FROM CORNER #1 (N.E. CORNER) OF THIS CLAIM  
THE S.W. CORNER OF SECTION 5, T11N-R3W BEARS SOUTH 45°00'38" EAST  
200 FEET.

The above information is shown on the attached map.

DATED AND POSTED on the ground this 3<sup>RD</sup> day of JANUARY, 2017.

☐ LOCATOR(s) ☒ AGENT

Print Name(s) Jody A. Stone, RLS

Signature(s) \_\_\_\_\_

Form MCF100  
Revised July 2014

This form is available from the Arizona Geological Survey and may be reproduced.

AHC441089

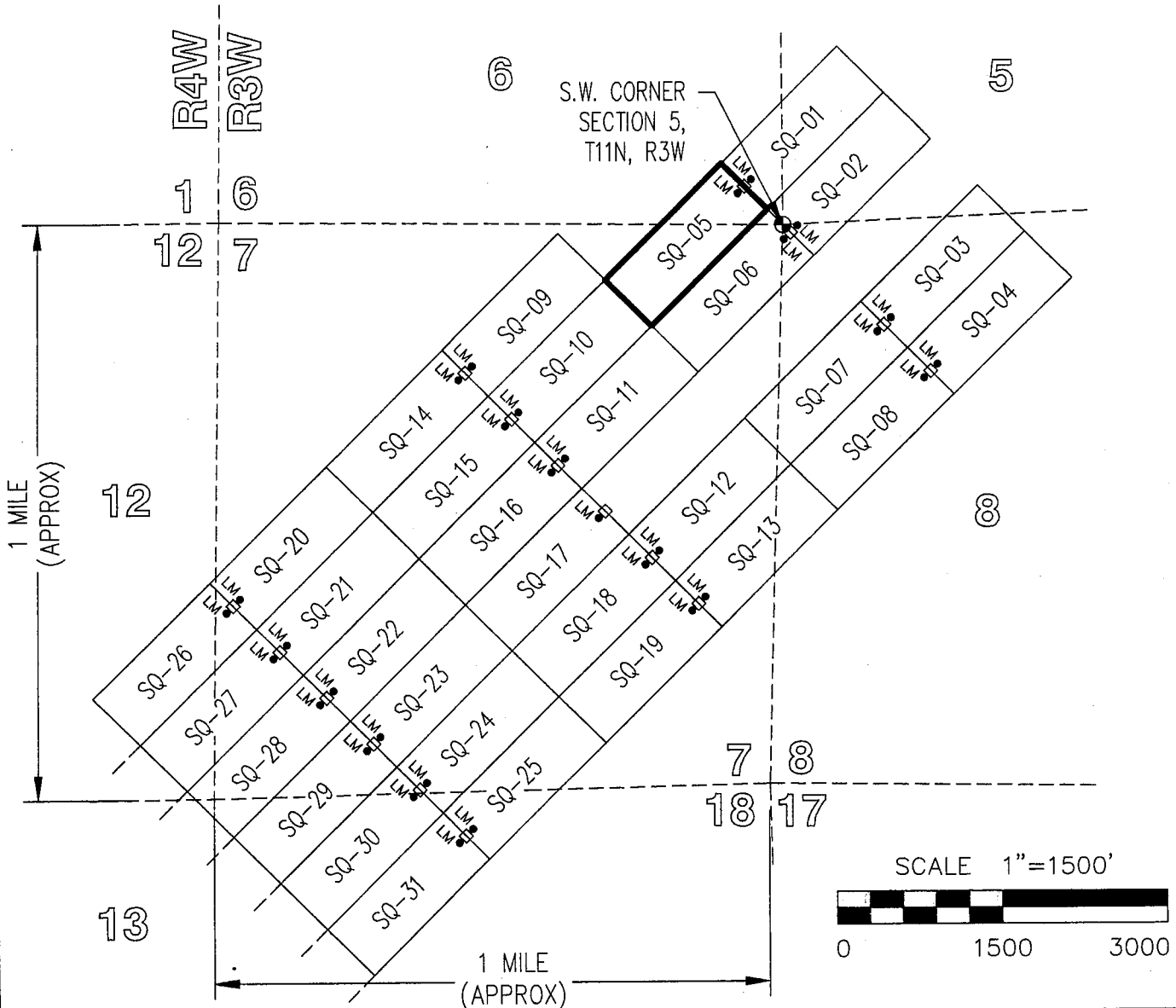


# "SQ-05" CLAIM

## LOCATION OF THE SQ-01 THROUGH SQ-44

### LODE CLAIMS

SITUATED IN SECTIONS 5-8 & 18 OF T11N, R3W AND SECTIONS  
12, 13 & 24 OF T11N, R4W, G&SRM, YAVAPAI COUNTY, AZ  
ALL CLAIMS ARE 1500' IN LENGTH & 600' IN WIDTH



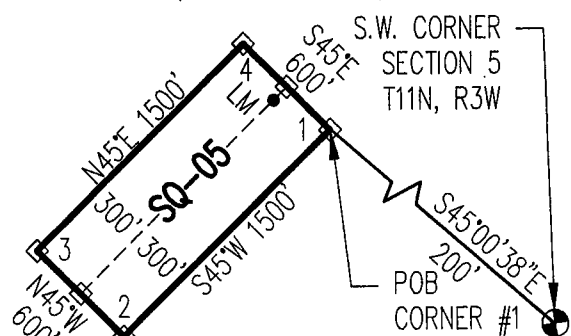
TOTAL CLAIM ACREAGE = 20.66 ACRES.

□ INDICATES END CENTER OR CORNER OF  
LODE CLAIM. SET 2"x2"x5' WOODEN POST  
(TYPICAL).

LM • INDICATES LOCATION MONUMENT. SET 2"x2"x5' WOODEN  
POST 10' FROM AN END CENTER ON THE CENTERLINE OF  
THE CLAIM (TYPICAL).

### TYPICAL CLAIM DETAIL

(NOT TO SCALE)



After recording return to:  
CARDERO COPPER (USA) Ltd.  
c/o STEPHEN KEEHNER  
PO Box 572  
Yarnell AZ 85362

**LOCATION NOTICE FOR LOSE MINING CLAIM**

☐ Amendment BLM Serial # \_\_\_\_\_

NOTICE IS HEREBY GIVEN that the SQ-06  
\_\_\_\_\_ lode mining claim has been located  
by CARDERO COPPER (USA) Ltd. whose current mailing  
address is c/o STEPHEN KEEHNER  
PO Box 572 Yarnell AZ 85362

BLM  
Date  
Stamp

RECEIVED  
BLM AZ STATE OFFICE  
2017 JAN 19 P 1:29  
PHOENIX, ARIZONA

The general course of this claim is NORTH 45° EAST and it is situated in YAVAPAI  
County, Arizona. This claim is 1500 feet in length and 600 feet in width.

20.66 Total Claim Acreage. This claim runs from the location monument on which this location notice  
is posted on the centerline of the claim approximately 10 feet in a N45°E direction to the NORTH  
end line and 1490 feet in a S45°W direction to the SOUTH end line. This claim is marked by six  
monuments, one at each corner and one at the center of each end line of the claim.

The location monument on which this notice is posted is situated within Section 8, Township 11  
NORTH Range 3 WEST, Gila Salt River Base and Meridian, Arizona and this claim encompasses portions  
of the following quarter section(s), section(s), Township(s) and Range(s) SW1/4 SECTION 5, SE1/4  
SECTION 6, NE1/4 SECTION 7 & NW1/4 SECTION 8, T11N-R3W.

Gila Salt River Base and Meridian, Arizona.

The locality of this claim with reference to some natural object or permanent monument and additional information  
(if any) concerning its locality are as follows: FROM CORNER #1 (N.E. CORNER) OF THIS CLAIM  
THE S.W. CORNER OF SECTION 5, T11N-R3W BEARS NORTH 44°59'41" WEST  
400 FEET.

The above information is shown on the attached map.

DATED AND POSTED on the ground this 3<sup>RD</sup> day of JANUARY, 2017.

☐ LOCATOR(s) ☒ AGENT

Print Name(s) Jody A. Stone, RLS

Signature(s) \_\_\_\_\_

Form MCF100  
Revised July 2014

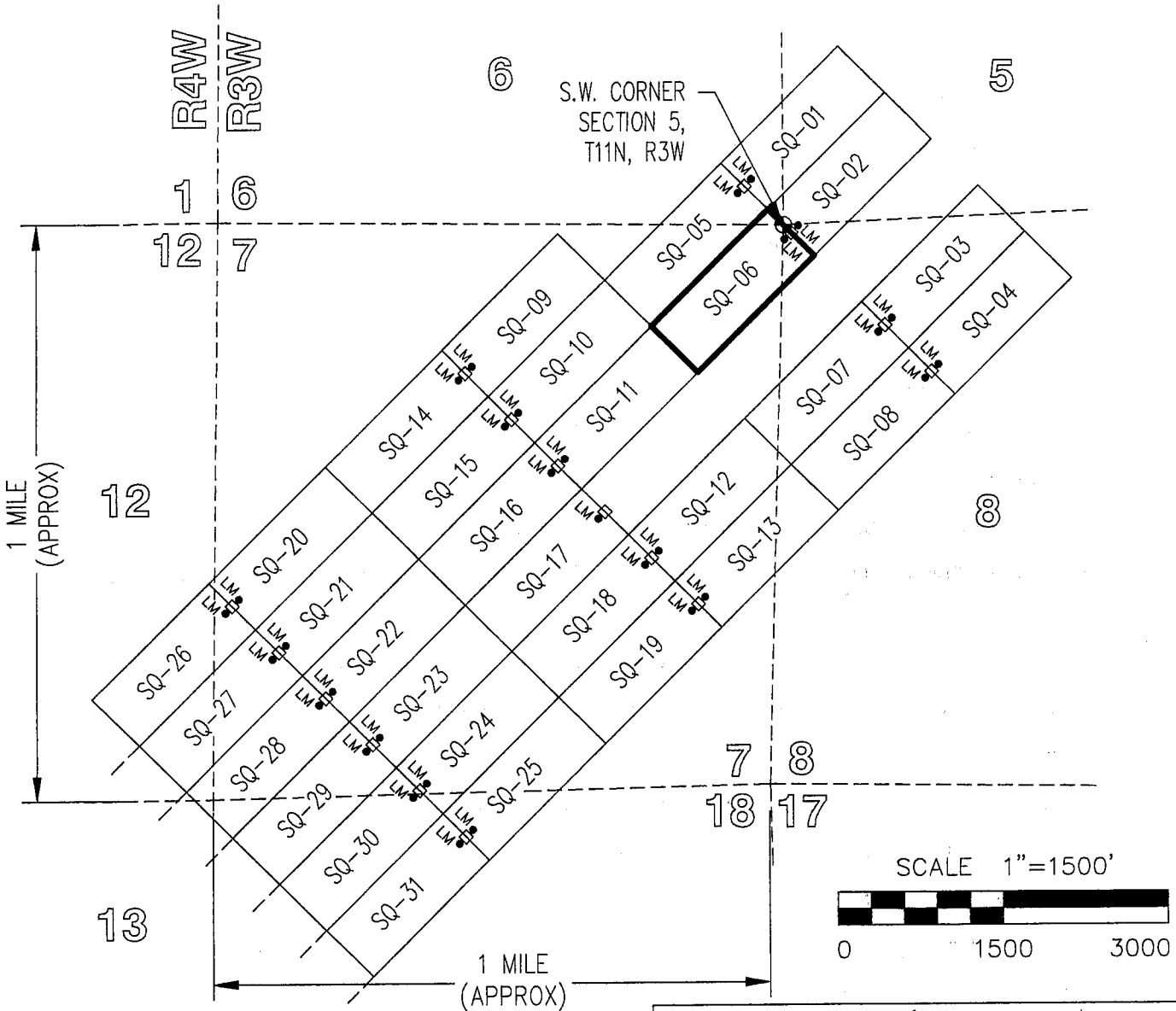
This form is available from the Arizona Geological Survey and may be reproduced.

41090

# "SQ-06" CLAIM

## LOCATION OF THE SQ-01 THROUGH SQ-44 LODE CLAIMS

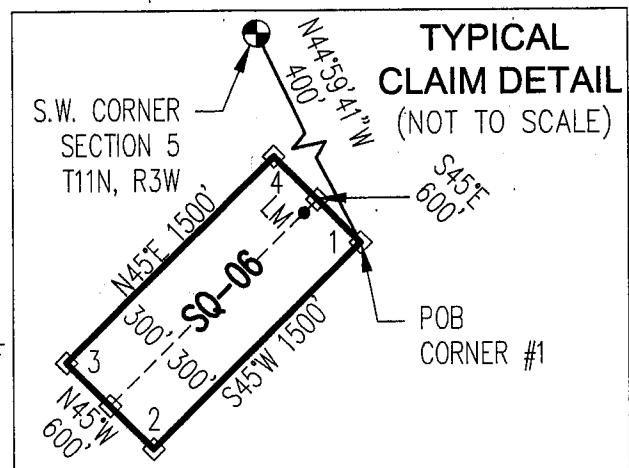
SITUATED IN SECTIONS 5-8 & 18 OF T11N, R3W AND SECTIONS  
12, 13 & 24 OF T11N, R4W, G&SRM, YAVAPAI COUNTY, AZ  
ALL CLAIMS ARE 1500' IN LENGTH & 600' IN WIDTH



TOTAL CLAIM ACREAGE = 20.66 ACRES.

□ INDICATES END CENTER OR CORNER OF  
LODE CLAIM. SET 2"x2"x5' WOODEN POST  
(TYPICAL).

LM • INDICATES LOCATION MONUMENT. SET 2"x2"x5' WOODEN  
POST 10' FROM AN END CENTER ON THE CENTERLINE OF  
THE CLAIM (TYPICAL).



After recording return to:  
CARDERO COPPER (USA) Ltd.  
c/o STEPHEN KEEHNER  
PO Box 572  
Yarnell AZ 85362

**LOCATION NOTICE FOR LOSE MINING CLAIM**

☐ Amendment BLM Serial # \_\_\_\_\_

NOTICE IS HEREBY GIVEN that the SQ-07  
\_\_\_\_\_ lode mining claim has been located  
by CARDERO COPPER (USA) Ltd. whose current mailing  
address is c/o STEPHEN KEEHNER  
PO Box 572 Yarnell AZ 85362

BLM  
Date  
Stamp

RECEIVED  
BLM AZ STATE OFFICE  
2017 JAN 19 PM 1:29  
PHOENIX, ARIZONA

The general course of this claim is NORTH 45° EAST and it is situated in YAVAPAI  
County, Arizona. This claim is 1500 feet in length and 600 feet in width.

20.66 Total Claim Acreage. This claim runs from the location monument on which this location notice  
is posted on the centerline of the claim approximately 10 feet in a N45°E direction to the NORTH  
end line and 1490 feet in a S45°W direction to the SOUTH end line. This claim is marked by six  
monuments, one at each corner and one at the center of each end line of the claim.

The location monument on which this notice is posted is situated within Section 8, Township 11  
NORTH Range 3 WEST, Gila Salt River Base and Meridian, Arizona and this claim encompasses portions  
of the following quarter section(s), section(s), Township(s) and Range(s) NE1/4 SECTION 7 &  
NW1/4 SECTION 8, T11N-R3W.

Gila Salt River Base and Meridian, Arizona.

The locality of this claim with reference to some natural object or permanent monument and additional information  
(if any) concerning its locality are as follows: FROM CORNER #1 (N.E. CORNER) OF THIS CLAIM  
THE S.W. CORNER OF SECTION 5, T11N-R3W BEARS NORTH 44°59'55" WEST  
1600 FEET.


The above information is shown on the attached map.

DATED AND POSTED on the ground this 3<sup>RD</sup> day of JANUARY, 2017.

☐ LOCATOR(s) ☒ AGENT

Print Name(s) Jody A. Stone, RLS

Signature(s)



Form MCF100  
Revised July 2014

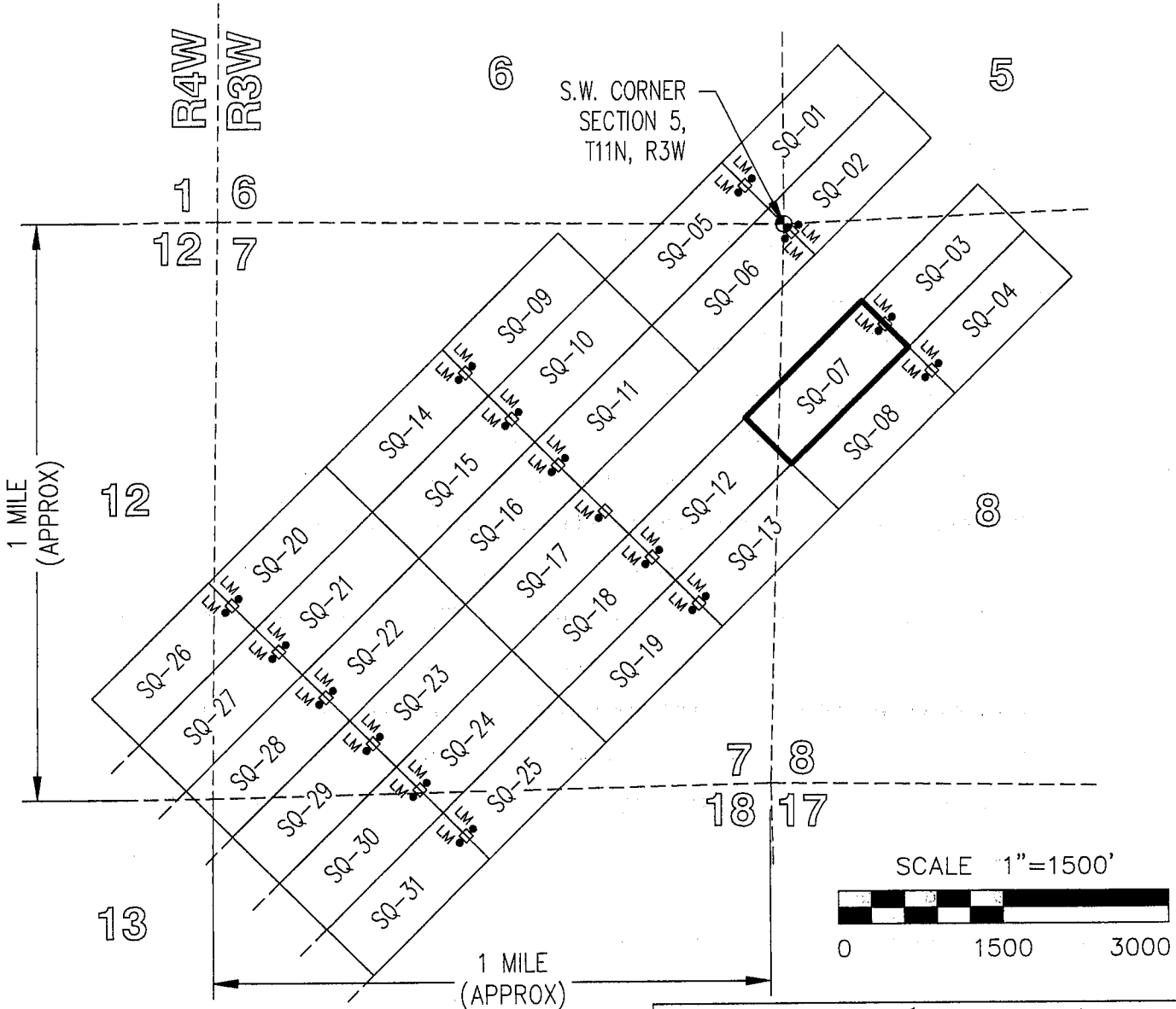
AHC441091



# "SQ-07" CLAIM

## LOCATION OF THE SQ-01 THROUGH SQ-44 LODE CLAIMS

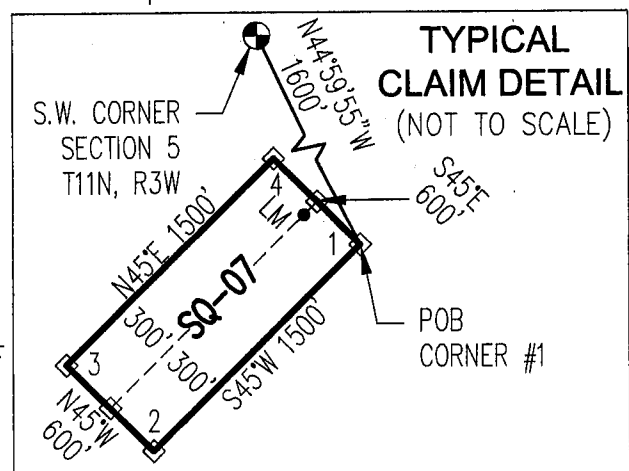
SITUATED IN SECTIONS 5-8 & 18 OF T11N, R3W AND SECTIONS  
12, 13 & 24 OF T11N, R4W, G&SRM, YAVAPAI COUNTY, AZ  
ALL CLAIMS ARE 1500' IN LENGTH & 600' IN WIDTH



TOTAL CLAIM ACREAGE = 20.66 ACRES.

□ INDICATES END CENTER OR CORNER OF  
LODE CLAIM. SET 2"x2"x5' WOODEN POST  
(TYPICAL).

LM • INDICATES LOCATION MONUMENT. SET 2"x2"x5' WOODEN  
POST 10' FROM AN END CENTER ON THE CENTERLINE OF  
THE CLAIM (TYPICAL).



After recording return to:  
CARDERO COPPER (USA) Ltd.  
c/o STEPHEN KEEHNER  
PO Box 572  
Yarnell AZ 85362

# LOCATION NOTICE FOR LODE MINING CLAIM

☐ Amendment BLM Serial # \_\_\_\_\_

NOTICE IS HEREBY GIVEN that the SQ-08  
\_\_\_\_\_ lode mining claim has been located  
by CARDERO COPPER (USA) Ltd. whose current mailing  
address is c/o STEPHEN KEEHNER  
PO Box 572 Yarnell AZ 85362

BLM  
Date  
Stamp

RECEIVED  
BLM AZ STATE OFFICE  
2017 JAN 19 P 1:29  
PHOENIX, ARIZONA

The general course of this claim is NORTH 45° EAST and it is situated in YAVAPAI  
County, Arizona. This claim is 1500 feet in length and 600 feet in width.

20.66 Total Claim Acreage. This claim runs from the location monument on which this location notice  
is posted on the centerline of the claim approximately 10 feet in a N45°E direction to the NORTH  
end line and 1490 feet in a S45°W direction to the SOUTH end line. This claim is marked by six  
monuments, one at each corner and one at the center of each end line of the claim.

The location monument on which this notice is posted is situated within Section 8, Township 11  
NORTH Range 3 WEST, Gila Salt River Base and Meridian, Arizona and this claim encompasses portions  
of the following quarter section(s), section(s), Township(s) and Range(s) NW1/4 & SW1/4 SECTION 8,  
T11N-R3W.

Gila Salt River Base and Meridian, Arizona.

The locality of this claim with reference to some natural object or permanent monument and additional information  
(if any) concerning its locality are as follows: FROM CORNER #1 (N.E. CORNER) OF THIS CLAIM  
THE S.W. CORNER OF SECTION 5, T11N-R3W BEARS NORTH 44°59'57" WEST  
2200 FEET.

The above information is shown on the attached map.

DATED AND POSTED on the ground this 3<sup>RD</sup> day of JANUARY, 2017.

☐ LOCATOR(s) ☒ AGENT

Print Name(s) Jody A. Stone, RLS

Signature(s) \_\_\_\_\_

Form MCF100  
Revised July 2014

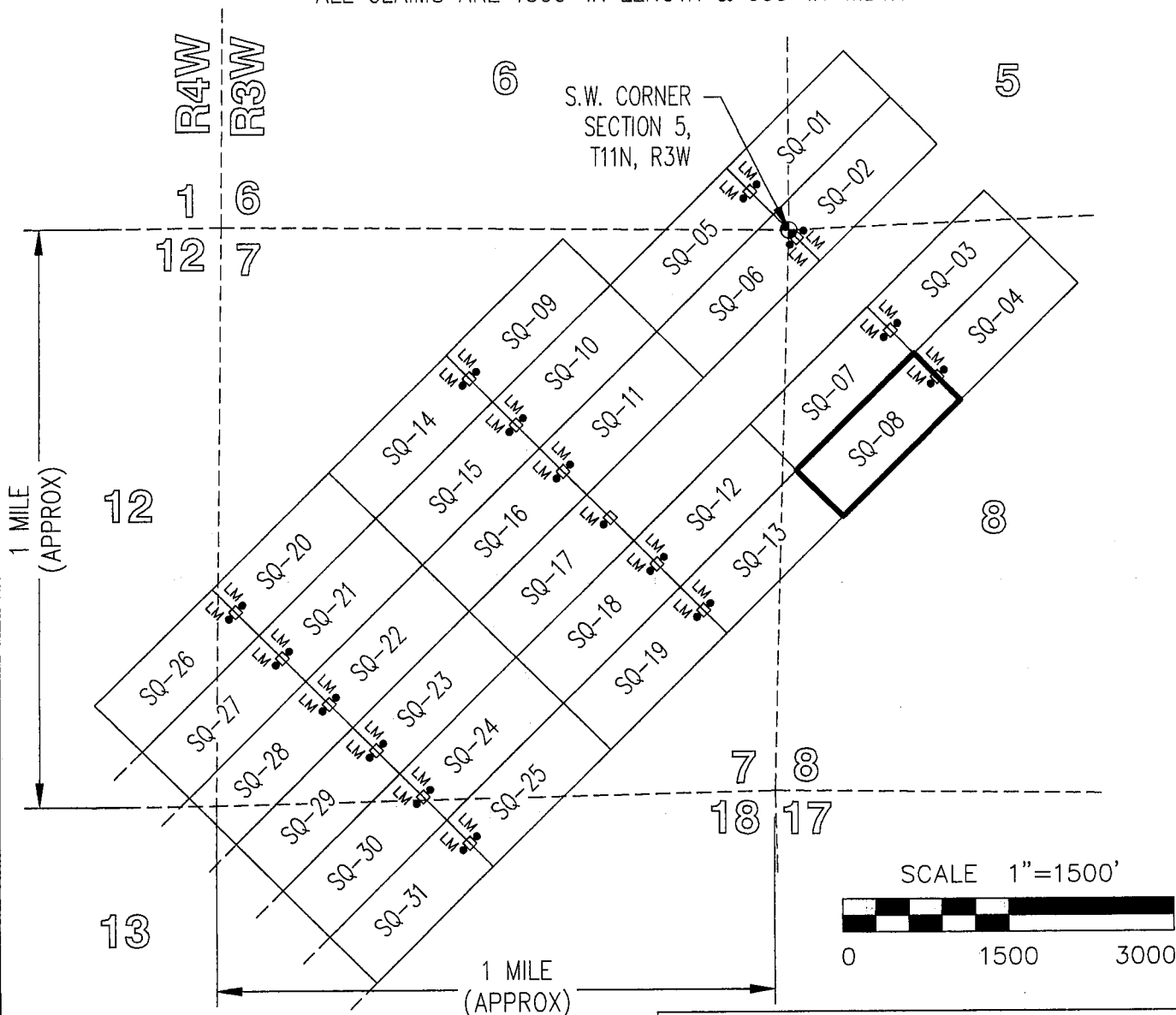
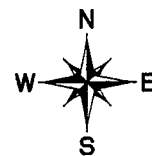
This form is available from the Arizona Geological Survey and may be reproduced.

AMC441092

# "SQ-08" CLAIM

## LOCATION OF THE SQ-01 THROUGH SQ-44 LODE CLAIMS

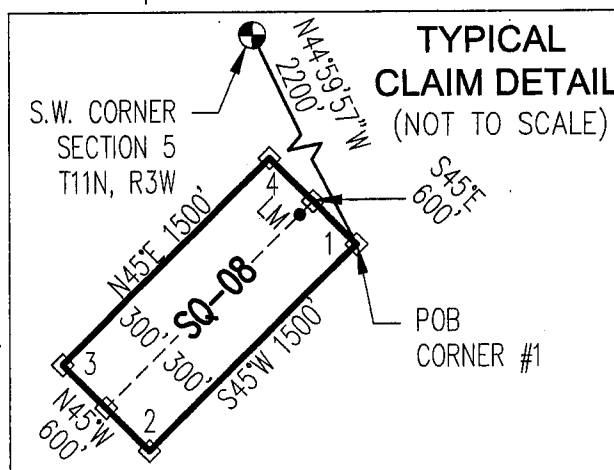
SITUATED IN SECTIONS 5-8 & 18 OF T11N, R3W AND SECTIONS  
12, 13 & 24 OF T11N, R4W, G&SRM, YAVAPAI COUNTY, AZ  
ALL CLAIMS ARE 1500' IN LENGTH & 600' IN WIDTH



TOTAL CLAIM ACREAGE = 20.66 ACRES.

□ INDICATES END CENTER OR CORNER OF  
LODE CLAIM. SET 2"x2"x5' WOODEN POST  
(TYPICAL).

LM • INDICATES LOCATION MONUMENT. SET 2"x2"x5' WOODEN  
POST 10' FROM AN END CENTER ON THE CENTERLINE OF  
THE CLAIM (TYPICAL).





After recording return to:  
CARDERO COPPER (USA) Ltd.  
c/o STEPHEN KEEHNER  
PO Box 572  
Yarnell AZ 85362

**LOCATION NOTICE FOR LODE MINING CLAIM**

☐ Amendment BLM Serial # \_\_\_\_\_

NOTICE IS HEREBY GIVEN that the SQ-09  
\_\_\_\_\_ lode mining claim has been located  
by CARDERO COPPER (USA) Ltd. whose current mailing  
address is c/o STEPHEN KEEHNER  
PO Box 572 Yarnell AZ 85362

BLM  
Date  
Stamp

RECEIVED  
BLM AZ STATE OFFICE  
2017 JAN 19 P 1:29  
PHOENIX, ARIZONA

The general course of this claim is NORTH 45° EAST and it is situated in YAVAPAI  
County, Arizona. This claim is 1500 feet in length and 600 feet in width.

20.66 Total Claim Acreage. This claim runs from the location monument on which this location notice  
is posted on the centerline of the claim approximately 10 feet in a S45°W direction to the SOUTH  
end line and 1490 feet in a N45°E direction to the NORTH end line. This claim is marked by six  
monuments, one at each corner and one at the center of each end line of the claim.

The location monument on which this notice is posted is situated within Section 7, Township 11  
NORTH Range 3 WEST, Gila Salt River Base and Meridian, Arizona and this claim encompasses portions  
of the following quarter section(s), section(s), Township(s) and Range(s) NW1/4 & NE1/4 SECTION 7,  
T11N-R3W.

Gila Salt River Base and Meridian, Arizona.

The locality of this claim with reference to some natural object or permanent monument and additional information  
(if any) concerning its locality are as follows: FROM CORNER #1 (N.E. CORNER) OF THIS CLAIM  
THE S.W. CORNER OF SECTION 5, T11N-R3W BEARS NORTH 73°04'18" EAST  
1700 FEET.

The above information is shown on the attached map.

DATED AND POSTED on the ground this 4<sup>th</sup> day of JANUARY, 2017.

☐ LOCATOR(s) ☒ AGENT

Print Name(s) Jody A. Stone, RLS

Signature(s) \_\_\_\_\_

Form MCF100  
Revised July 2014

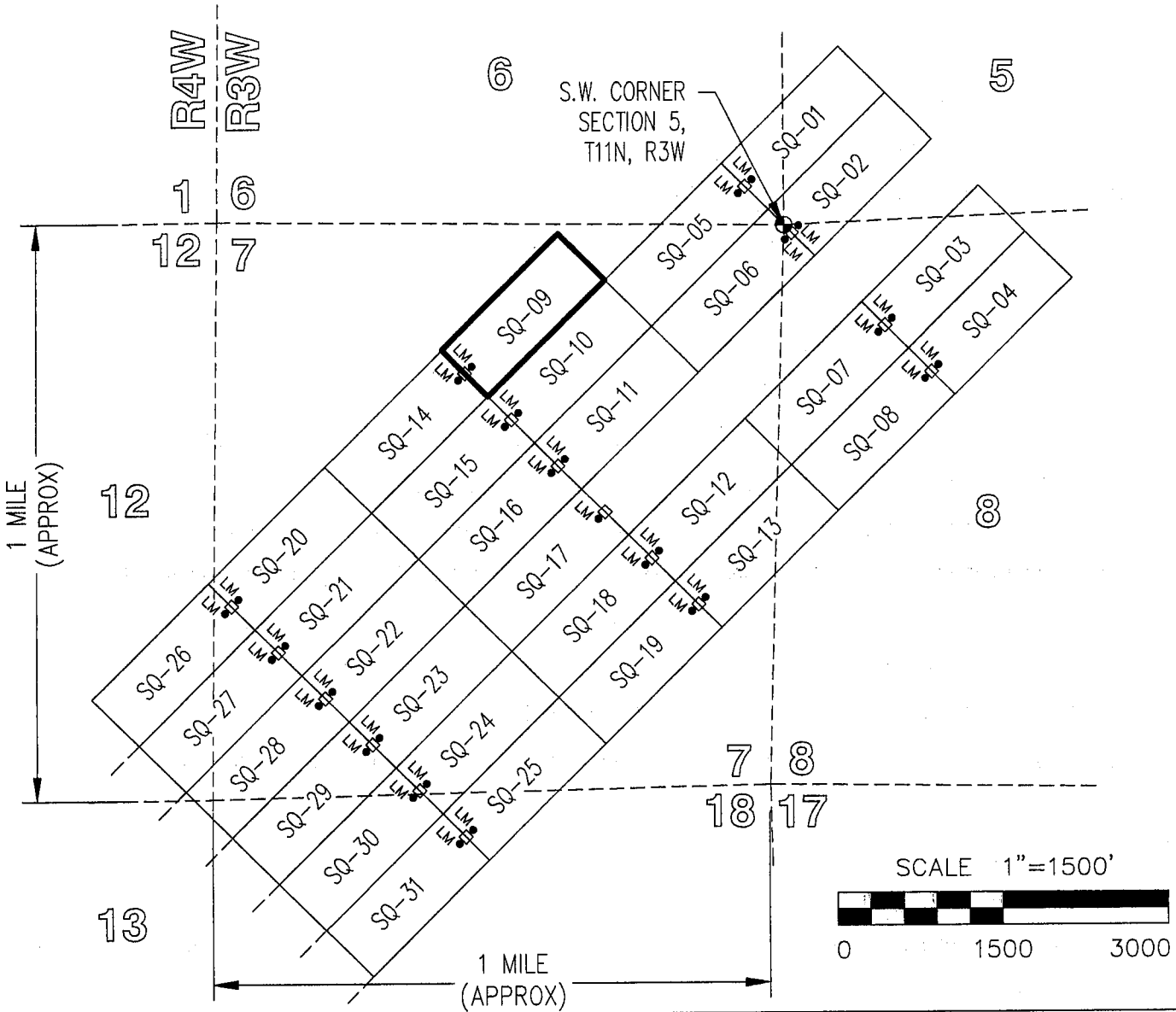
This form is available from the Arizona Geological Survey and may be reproduced.

AMC441093

# "SQ-09" CLAIM

## LOCATION OF THE SQ-01 THROUGH SQ-44 LODE CLAIMS

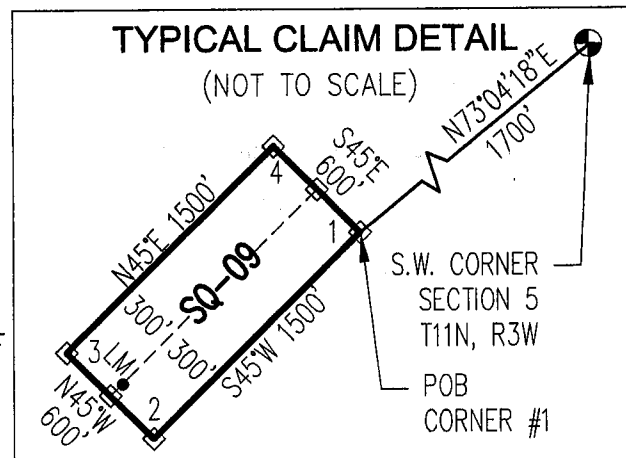
SITUATED IN SECTIONS 5-8 & 18 OF T11N, R3W AND SECTIONS  
12, 13 & 24 OF T11N, R4W, G&SRM, YAVAPAI COUNTY, AZ  
ALL CLAIMS ARE 1500' IN LENGTH & 600' IN WIDTH



TOTAL CLAIM ACREAGE = 20.66 ACRES.

□ INDICATES END CENTER OR CORNER OF  
LODE CLAIM. SET 2"x2"x5' WOODEN POST  
(TYPICAL).

LM • INDICATES LOCATION MONUMENT. SET 2"x2"x5' WOODEN  
POST 10' FROM AN END CENTER ON THE CENTERLINE OF  
THE CLAIM (TYPICAL).



After recording return to:  
CARDERO COPPER (USA) Ltd.  
c/o STEPHEN KEEHNER  
PO Box 572  
Yarnell AZ 85362

**LOCATION NOTICE FOR LOSE MINING CLAIM**

☐ Amendment BLM Serial # \_\_\_\_\_

NOTICE IS HEREBY GIVEN that the SQ-10

\_\_\_\_\_ lode mining claim has been located

by CARDERO COPPER (USA) Ltd. whose current mailing  
address is c/o STEPHEN KEEHNER

PO Box 572 Yarnell AZ 85362

BLM  
Date  
Stamp

PHOENIX, ARIZONA

2017 JAN 19 P 1:29

RECEIVED  
BLM AZ STATE OFFICE

The general course of this claim is NORTH 45° EAST and it is situated in YAVAPAI

County, Arizona. This claim is 1500 feet in length and 600 feet in width.

20.66 Total Claim Acreage. This claim runs from the location monument on which this location notice

is posted on the centerline of the claim approximately 10 feet in a S45°W direction to the SOUTH  
end line and 1490 feet in a N45°E direction to the NORTH end line. This claim is marked by six  
monuments, one at each corner and one at the center of each end line of the claim.

The location monument on which this notice is posted is situated within Section 7, Township 11  
NORTH Range 3 WEST, Gila Salt River Base and Meridian, Arizona and this claim encompasses portions  
of the following quarter section(s), section(s), Township(s) and Range(s) NW1/4 & NE1/4 SECTION 7,  
T11N-R3W.

Gila Salt River Base and Meridian, Arizona.

The locality of this claim with reference to some natural object or permanent monument and additional information  
(if any) concerning its locality are as follows: FROM CORNER #1 (N.E. CORNER) OF THIS CLAIM  
THE S.W. CORNER OF SECTION 5, T11N-R3W BEARS NORTH 52°35'39" EAST  
1513 FEET.

The above information is shown on the attached map.

DATED AND POSTED on the ground this 4<sup>th</sup> day of JANUARY, 2017.

☐ LOCATOR(s) ☒ AGENT

Print Name(s) Jody A. Stone, RLS

Signature(s) \_\_\_\_\_

Form MCF100  
Revised July 2014

This form is available from the Arizona Geological Survey and may be reproduced.

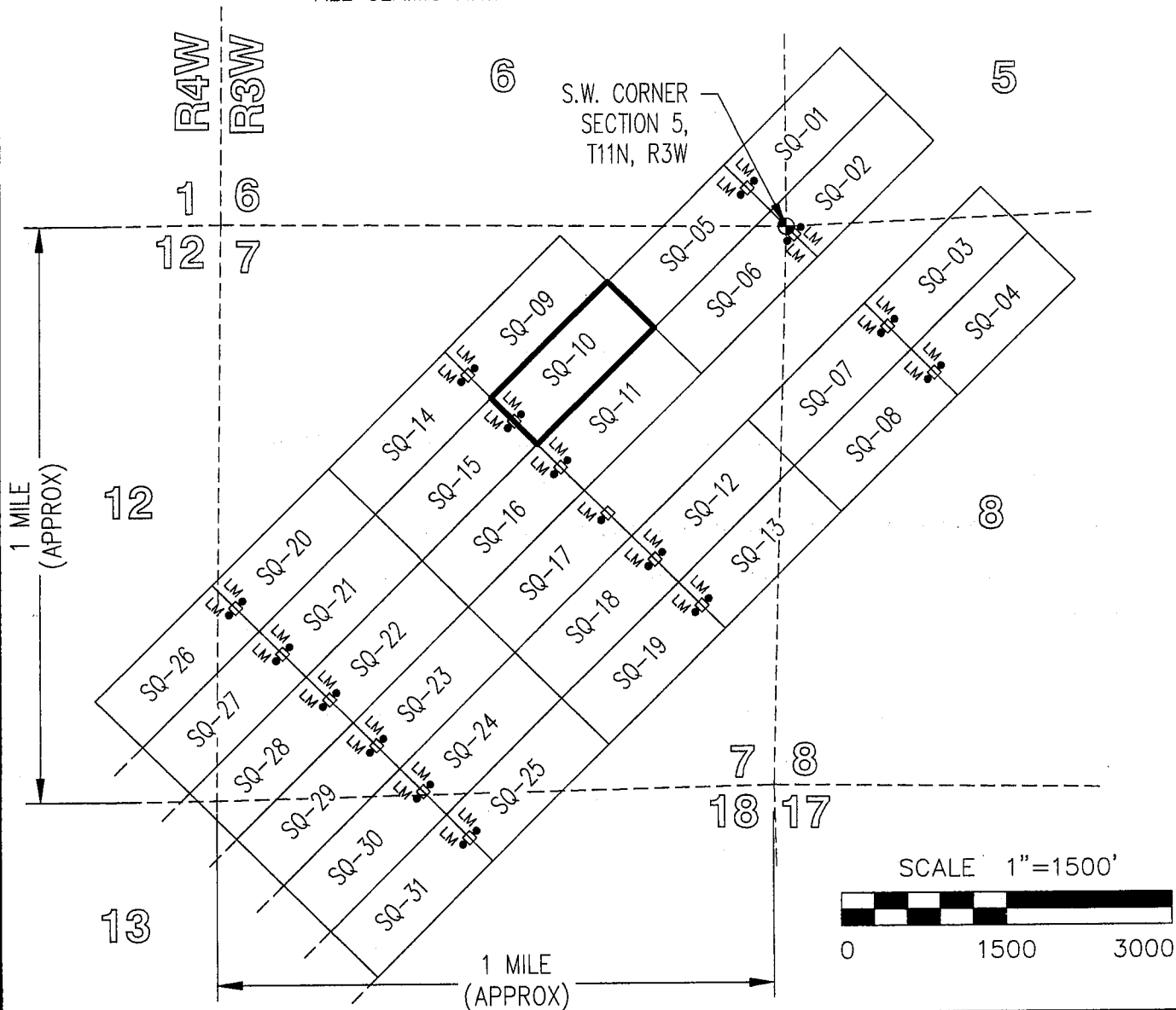

AMC441094



# "SQ-10" CLAIM

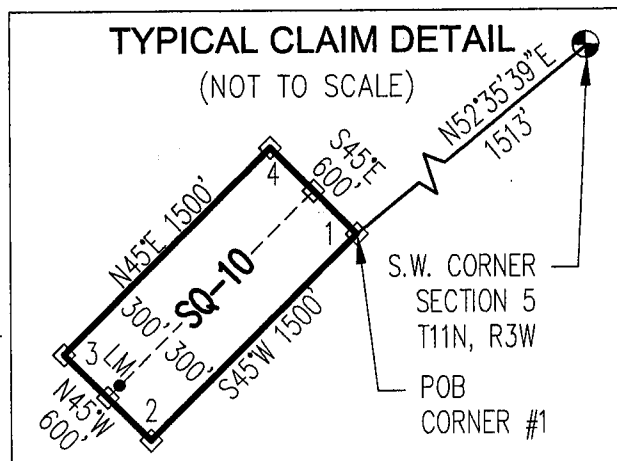
## LOCATION OF THE SQ-01 THROUGH SQ-44 LODE CLAIMS

SITUATED IN SECTIONS 5-8 & 18 OF T11N, R3W AND SECTIONS  
12, 13 & 24 OF T11N, R4W, G&SRM, YAVAPAI COUNTY, AZ  
ALL CLAIMS ARE 1500' IN LENGTH & 600' IN WIDTH



TOTAL CLAIM ACREAGE = 20.66 ACRES.

- INDICATES END CENTER OR CORNER OF  
LODE CLAIM. SET 2"x2"x5' WOODEN POST  
(TYPICAL).
- LM • INDICATES LOCATION MONUMENT. SET 2"x2"x5' WOODEN  
POST 10' FROM AN END CENTER ON THE CENTERLINE OF  
THE CLAIM (TYPICAL).



After recording return to:  
CARDERO COPPER (USA) Ltd.  
c/o STEPHEN KEEHNER  
PO Box 572  
Yarnell AZ 85362

# LOCATION NOTICE FOR LOSE MINING CLAIM

☐ Amendment BLM Serial # \_\_\_\_\_

NOTICE IS HEREBY GIVEN that the SQ-11  
\_\_\_\_\_ lode mining claim has been located  
by CARDERO COPPER (USA) Ltd. whose current mailing  
address is c/o STEPHEN KEEHNER  
PO Box 572 Yarnell AZ 85362

BLM  
Date  
Stamp

RECEIVED  
BLM AZ STATE OFFICE  
2017 JAN 19 P 1:29  
PHOENIX, ARIZONA

The general course of this claim is NORTH 45° EAST and it is situated in YAVAPAI  
County, Arizona. This claim is 1500 feet in length and 600 feet in width.

20.66 Total Claim Acreage. This claim runs from the location monument on which this location notice  
is posted on the centerline of the claim approximately 10 feet in a S45°W direction to the SOUTH  
end line and 1490 feet in a N45°E direction to the NORTH end line. This claim is marked by six  
monuments, one at each corner and one at the center of each end line of the claim.

The location monument on which this notice is posted is situated within Section 7, Township 11  
NORTH Range 3 WEST, Gila Salt River Base and Meridian, Arizona and this claim encompasses portions  
of the following quarter section(s), section(s), Township(s) and Range(s) NE1/4 SECTION 7,  
T11N-R3W.

Gila Salt River Base and Meridian, Arizona.

The locality of this claim with reference to some natural object or permanent monument and additional information  
(if any) concerning its locality are as follows: FROM CORNER #1 (N.E. CORNER) OF THIS CLAIM  
THE S.W. CORNER OF SECTION 5, T11N-R3W BEARS NORTH 30°04'07" EAST  
1552 FEET.

The above information is shown on the attached map.  
DATED AND POSTED on the ground this 4<sup>th</sup> day of JANUARY, 2017.

☐ LOCATOR(s) ☒ AGENT

Print Name(s) Jody A. Stone, RLS

Signature(s) \_\_\_\_\_

Form MCF100  
Revised July 2014

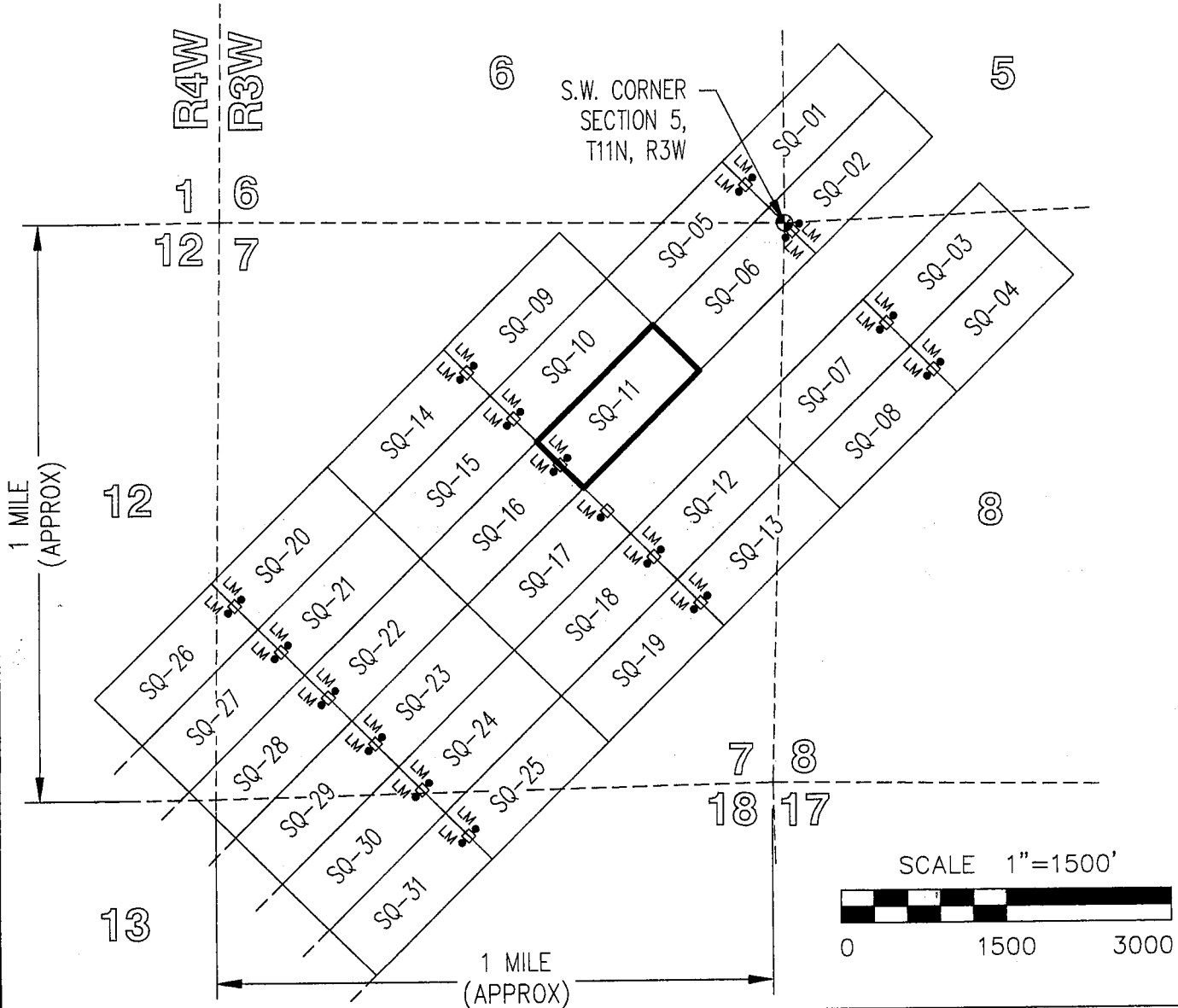
This form is available from the Arizona Geological Survey and may be reproduced.

AMC441095

# "SQ-11" CLAIM

## LOCATION OF THE SQ-01 THROUGH SQ-44 LODE CLAIMS

SITUATED IN SECTIONS 5-8 & 18 OF T11N, R3W AND SECTIONS  
12, 13 & 24 OF T11N, R4W, G&SRM, YAVAPAI COUNTY, AZ  
ALL CLAIMS ARE 1500' IN LENGTH & 600' IN WIDTH



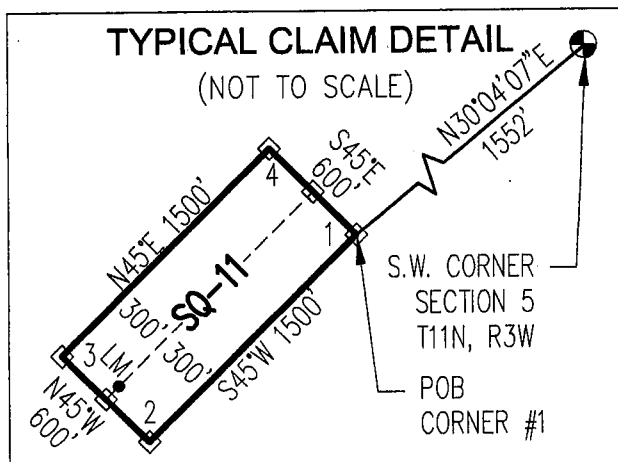
TOTAL CLAIM ACREAGE = 20.66 ACRES.

□ INDICATES END CENTER OR CORNER OF  
LODE CLAIM. SET 2"x2"x5' WOODEN POST  
(TYPICAL).

LM • INDICATES LOCATION MONUMENT. SET 2"x2"x5' WOODEN  
POST 10' FROM AN END CENTER ON THE CENTERLINE OF  
THE CLAIM (TYPICAL).

### TYPICAL CLAIM DETAIL

(NOT TO SCALE)



After recording return to:  
CARDERO COPPER (USA) Ltd.  
c/o STEPHEN KEEHNER  
PO Box 572  
Yarnell AZ 85362

**LOCATION NOTICE FOR LOSE MINING CLAIM**

☐ Amendment BLM Serial # \_\_\_\_\_

NOTICE IS HEREBY GIVEN that the SQ-12  
\_\_\_\_\_ lode mining claim has been located  
by CARDERO COPPER (USA) Ltd. whose current mailing  
address is c/o STEPHEN KEEHNER  
PO Box 572 Yarnell AZ 85362

BLM  
Date  
Stamp

RECEIVED  
BLM AZ STATE OFFICE  
2017 JAN 19 P 1:29  
PHOENIX, ARIZONA

The general course of this claim is NORTH 45° EAST and it is situated in YAVAPAI  
County, Arizona. This claim is 1500 feet in length and 600 feet in width.

20.66 Total Claim Acreage. This claim runs from the location monument on which this location notice  
is posted on the centerline of the claim approximately 10 feet in a S45°W direction to the SOUTH  
end line and 1490 feet in a N45°E direction to the NORTH end line. This claim is marked by six  
monuments, one at each corner and one at the center of each end line of the claim.

The location monument on which this notice is posted is situated within Section 7, Township 11  
NORTH Range 3 WEST, Gila Salt River Base and Meridian, Arizona and this claim encompasses portions  
of the following quarter section(s), section(s), Township(s) and Range(s) NE1/4 & SE1/4 SECTION 7  
& NW1/4 SECTION 8, T11N-R3W.

Gila Salt River Base and Meridian, Arizona.

The locality of this claim with reference to some natural object or permanent monument and additional information  
(if any) concerning its locality are as follows: FROM CORNER #1 (N.E. CORNER) OF THIS CLAIM  
THE S.W. CORNER OF SECTION 5, T11N-R3W BEARS NORTH 01°50'50" WEST  
2193 FEET.

The above information is shown on the attached map.  
DATED AND POSTED on the ground this 4<sup>th</sup> day of JANUARY, 2017.

☐ LOCATOR(s) ☒ AGENT

Print Name(s) Jody A. Stone, RLS

Signature(s) \_\_\_\_\_

Form MCF100  
Revised July 2014

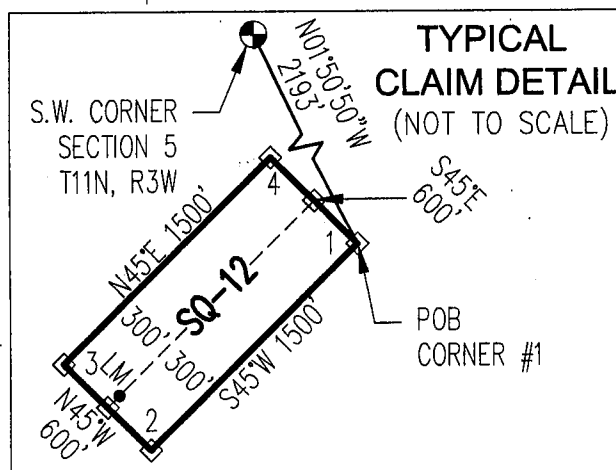
This form is available from the Arizona Geological Survey and may be reproduced.

AMC441096



[illegible]

LM • INDICATES LOCATION MONUMENT. SET 2"x2"x5' WOODEN POST 10' FROM AN END CENTER ON THE CENTERLINE OF THE CLAIM (TYPICAL).



After recording return to:  
CARDERO COPPER (USA) Ltd.  
c/o STEPHEN KEEHNER  
PO Box 572  
Yarnell AZ 85362

# LOCATION NOTICE FOR LOBE MINING CLAIM

☐ Amendment BLM Serial # \_\_\_\_\_

NOTICE IS HEREBY GIVEN that the SQ-13  
\_\_\_\_\_ lode mining claim has been located  
by CARDERO COPPER (USA) Ltd. whose current mailing  
address is c/o STEPHEN KEEHNER  
PO Box 572 Yarnell AZ 85362

BLM  
Date  
Stamp

RECEIVED  
BLM AZ STATE OFFICE  
2017 JAN 19 P 1:29  
PHOENIX, ARIZONA

The general course of this claim is NORTH 45° EAST and it is situated in YAVAPAI  
County, Arizona. This claim is 1500 feet in length and 600 feet in width.

20.66 Total Claim Acreage. This claim runs from the location monument on which this location notice  
is posted on the centerline of the claim approximately 10 feet in a S45°W direction to the SOUTH  
end line and 1490 feet in a N45°E direction to the NORTH end line. This claim is marked by six  
monuments, one at each corner and one at the center of each end line of the claim.

The location monument on which this notice is posted is situated within Section 7, Township 11  
NORTH Range 3 WEST, Gila Salt River Base and Meridian, Arizona and this claim encompasses portions  
of the following quarter section(s), section(s), Township(s) and Range(s) NE1/4 & SE1/4 SECTION 7  
& NW1/4 & SW1/4 SECTION 8, T11N-R3W.

Gila Salt River Base and Meridian, Arizona.

The locality of this claim with reference to some natural object or permanent monument and additional information  
(if any) concerning its locality are as follows: FROM CORNER #1 (N.E. CORNER) OF THIS CLAIM  
THE S.W. CORNER OF SECTION 5, T11N-R3W BEARS NORTH 10°42'45" WEST  
2663 FEET.

The above information is shown on the attached map.  
DATED AND POSTED on the ground this 4<sup>th</sup> day of JANUARY, 2017.

☐ LOCATOR(s) ☒ AGENT

Print Name(s) Jody A. Stone, RLS

Signature(s) \_\_\_\_\_

Form MCF100  
Revised July 2014

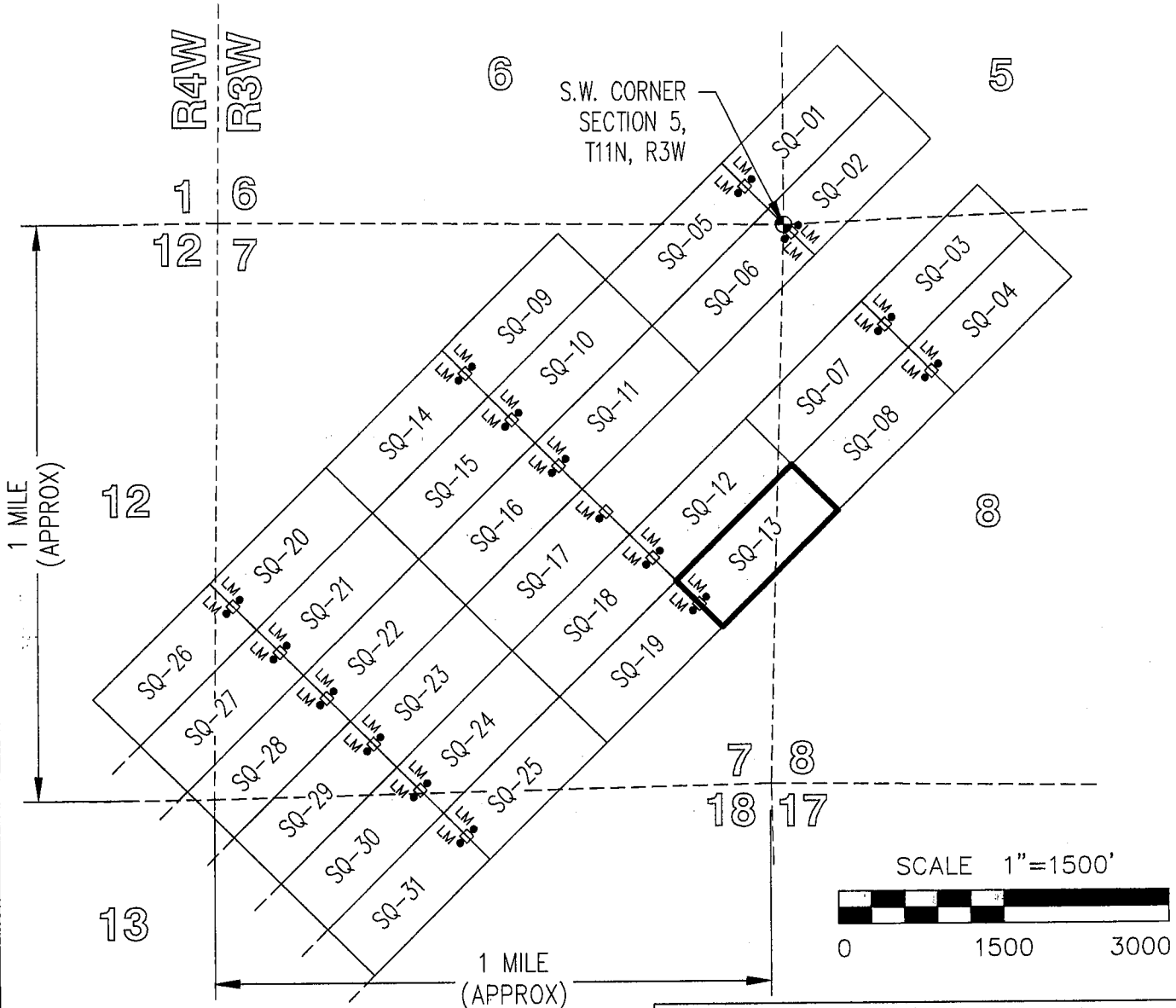
This form is available from the Arizona Geological Survey and may be reproduced.

AMC4410971

# "SQ-13" CLAIM

## LOCATION OF THE SQ-01 THROUGH SQ-44 LODE CLAIMS

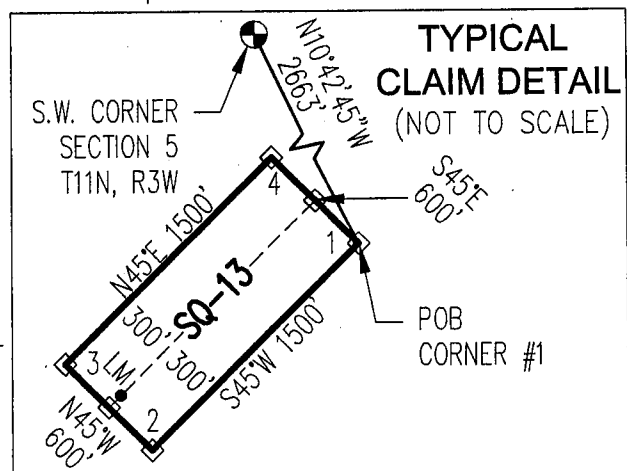
SITUATED IN SECTIONS 5-8 & 18 OF T11N, R3W AND SECTIONS  
12, 13 & 24 OF T11N, R4W, G&SRM, YAVAPAI COUNTY, AZ  
ALL CLAIMS ARE 1500' IN LENGTH & 600' IN WIDTH



TOTAL CLAIM ACREAGE = 20.66 ACRES.

□ INDICATES END CENTER OR CORNER OF  
LODE CLAIM. SET 2"x2"x5' WOODEN POST  
(TYPICAL).

LM • INDICATES LOCATION MONUMENT. SET 2"x2"x5' WOODEN  
POST 10' FROM AN END CENTER ON THE CENTERLINE OF  
THE CLAIM (TYPICAL).



After recording return to:  
CARDERO COPPER (USA) Ltd.  
c/o STEPHEN KEEHNER  
PO Box 572  
Yarnell AZ 85362

**LOCATION NOTICE FOR LOBE MINING CLAIM**

☐ Amendment BLM Serial # \_\_\_\_\_

NOTICE IS HEREBY GIVEN that the SQ-14  
\_\_\_\_\_ lode mining claim has been located  
by CARDERO COPPER (USA) Ltd. whose current mailing  
address is c/o STEPHEN KEEHNER  
PO Box 572 Yarnell AZ 85362

BLM  
Date  
Stamp

RECEIVED  
BLM AZ STATE OFFICE  
2017 JAN 19 P 1:29  
PHOENIX, ARIZONA

The general course of this claim is NORTH 45° EAST and it is situated in YAVAPAI  
County, Arizona. This claim is 1500 feet in length and 600 feet in width.

20.66 Total Claim Acreage. This claim runs from the location monument on which this location notice  
is posted on the centerline of the claim approximately 10 feet in a N45°E direction to the NORTH  
end line and 1490 feet in a S45°W direction to the SOUTH end line. This claim is marked by six  
monuments, one at each corner and one at the center of each end line of the claim.

The location monument on which this notice is posted is situated within Section 7, Township 11  
NORTH Range 3 WEST, Gila Salt River Base and Meridian, Arizona and this claim encompasses portions  
of the following quarter section(s), section(s), Township(s) and Range(s) NW1/4 & SW1/4 SECTION 7,  
T11N-R3W.

Gila Salt River Base and Meridian, Arizona.

The locality of this claim with reference to some natural object or permanent monument and additional information  
(if any) concerning its locality are as follows: FROM CORNER #1 (N.E. CORNER) OF THIS CLAIM  
THE S.W. CORNER OF SECTION 5, T11N-R3W BEARS NORTH 59°55'52" EAST  
3105 FEET.

The above information is shown on the attached map.

DATED AND POSTED on the ground this 4<sup>th</sup> day of JANUARY, 2017.

☐ LOCATOR(s) ☒ AGENT

Print Name(s) Jody A. Stone, RLS

Signature(s) \_\_\_\_\_

Form MCF100  
Revised July 2014

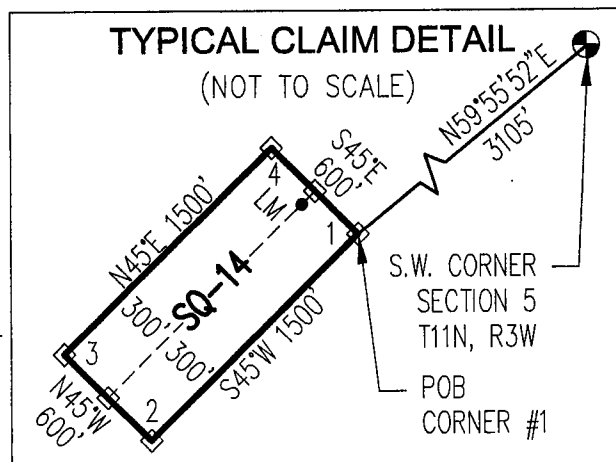
AMC441098



[illegible]

LM • □ INDICATES END CENTER OR CORNER OF  
LODE CLAIM. SET 2"x2"x5' WOODEN POST  
(TYPICAL).

LM • INDICATES LOCATION MONUMENT. SET 2"x2"x5' WOODEN  
POST 10' FROM AN END CENTER ON THE CENTERLINE OF  
THE CLAIM (TYPICAL).



After recording return to:  
CARDERO COPPER (USA) Ltd.  
c/o STEPHEN KEEHNER  
PO Box 572  
Yarnell AZ 85362

**LOCATION NOTICE FOR LOBE MINING CLAIM**

☐ Amendment BLM Serial # \_\_\_\_\_

NOTICE IS HEREBY GIVEN that the SQ-15  
\_\_\_\_\_ lode mining claim has been located  
by CARDERO COPPER (USA) Ltd. whose current mailing  
address is c/o STEPHEN KEEHNER  
PO Box 572 Yarnell AZ 85362

BLM  
Date  
Stamp

RECEIVED  
BLM AZ STATE OFFICE  
2017 JAN 19 P 1:29  
PHOENIX, ARIZONA

The general course of this claim is NORTH 45° EAST and it is situated in YAVAPAI  
County, Arizona. This claim is 1500 feet in length and 600 feet in width.

20.66 Total Claim Acreage. This claim runs from the location monument on which this location notice  
is posted on the centerline of the claim approximately 10 feet in a N45°E direction to the NORTH  
end line and 1490 feet in a S45°W direction to the SOUTH end line. This claim is marked by six  
monuments, one at each corner and one at the center of each end line of the claim.

The location monument on which this notice is posted is situated within Section 7, Township 11  
NORTH Range 3 WEST, Gila Salt River Base and Meridian, Arizona and this claim encompasses portions  
of the following quarter section(s), section(s), Township(s) and Range(s) NW1/4, NE1/4 & SW1/4  
SECTION 7, T11N-R3W.

Gila Salt River Base and Meridian, Arizona.

The locality of this claim with reference to some natural object or permanent monument and additional information  
(if any) concerning its locality are as follows: FROM CORNER #1 (N.E. CORNER) OF THIS CLAIM  
THE S.W. CORNER OF SECTION 5, T11N-R3W BEARS NORTH 48°48'50" EAST  
3007 FEET.

The above information is shown on the attached map.

DATED AND POSTED on the ground this 4<sup>th</sup> day of JANUARY, 2017.

☐ LOCATOR(s) ☒ AGENT

Print Name(s) Jody A. Stone, RLS

Signature(s) \_\_\_\_\_

Form MCF100  
Revised July 2014

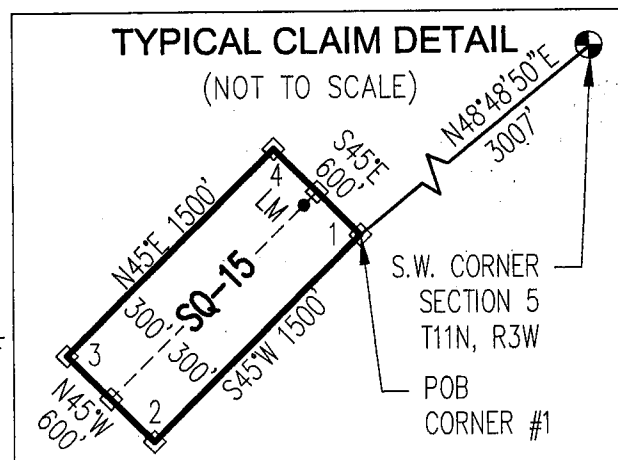
This form is available from the Arizona Geological Survey and may be reproduced.

AMC441099

[illegible]

LM • □ INDICATES END CENTER OR CORNER OF  
LODE CLAIM. SET 2"x2"x5' WOODEN POST  
(TYPICAL).

LM • INDICATES LOCATION MONUMENT. SET 2"x2"x5' WOODEN  
POST 10' FROM AN END CENTER ON THE CENTERLINE OF  
THE CLAIM (TYPICAL).



After recording return to:  
CARDERO COPPER (USA) Ltd.  
c/o STEPHEN KEEHNER  
PO Box 572  
Yarnell AZ 85362

**LOCATION NOTICE FOR LOSE MINING CLAIM**

☐ Amendment BLM Serial # \_\_\_\_\_

NOTICE IS HEREBY GIVEN that the SQ-16  
\_\_\_\_\_ lode mining claim has been located  
by CARDERO COPPER (USA) Ltd. whose current mailing  
address is c/o STEPHEN KEEHNER  
PO Box 572 Yarnell AZ 85362

BLM  
Date  
Stamp

RECEIVED  
BLM AZ STATE OFFICE  
2017 JAN 19 P 1:29  
PHOENIX, ARIZONA

The general course of this claim is NORTH 45° EAST and it is situated in YAVAPAI  
County, Arizona. This claim is 1500 feet in length and 600 feet in width.

20.66 Total Claim Acreage. This claim runs from the location monument on which this location notice  
is posted on the centerline of the claim approximately 10 feet in a N45°E direction to the NORTH  
end line and 1490 feet in a S45°W direction to the SOUTH end line. This claim is marked by six  
monuments, one at each corner and one at the center of each end line of the claim.

The location monument on which this notice is posted is situated within Section 7, Township 11  
NORTH Range 3 WEST, Gila Salt River Base and Meridian, Arizona and this claim encompasses portions  
of the following quarter section(s), section(s), Township(s) and Range(s) NW1/4, NE1/4, SE1/4 &  
SW1/4 SECTION 7, T11N-R3W.

Gila Salt River Base and Meridian, Arizona.

The locality of this claim with reference to some natural object or permanent monument and additional information  
(if any) concerning its locality are as follows: FROM CORNER #1 (N.E. CORNER) OF THIS CLAIM  
THE S.W. CORNER OF SECTION 5, T11N-R3W BEARS NORTH 37°24'19" EAST  
3027 FEET.

The above information is shown on the attached map.

DATED AND POSTED on the ground this 4<sup>th</sup> day of JANUARY, 2017.

☐ LOCATOR(s) ☒ AGENT

Print Name(s) Jody A. Stone, RLS

Signature(s) \_\_\_\_\_

Form MCF100  
Revised July 2014

This form is available from the Arizona Geological Survey and may be reproduced.

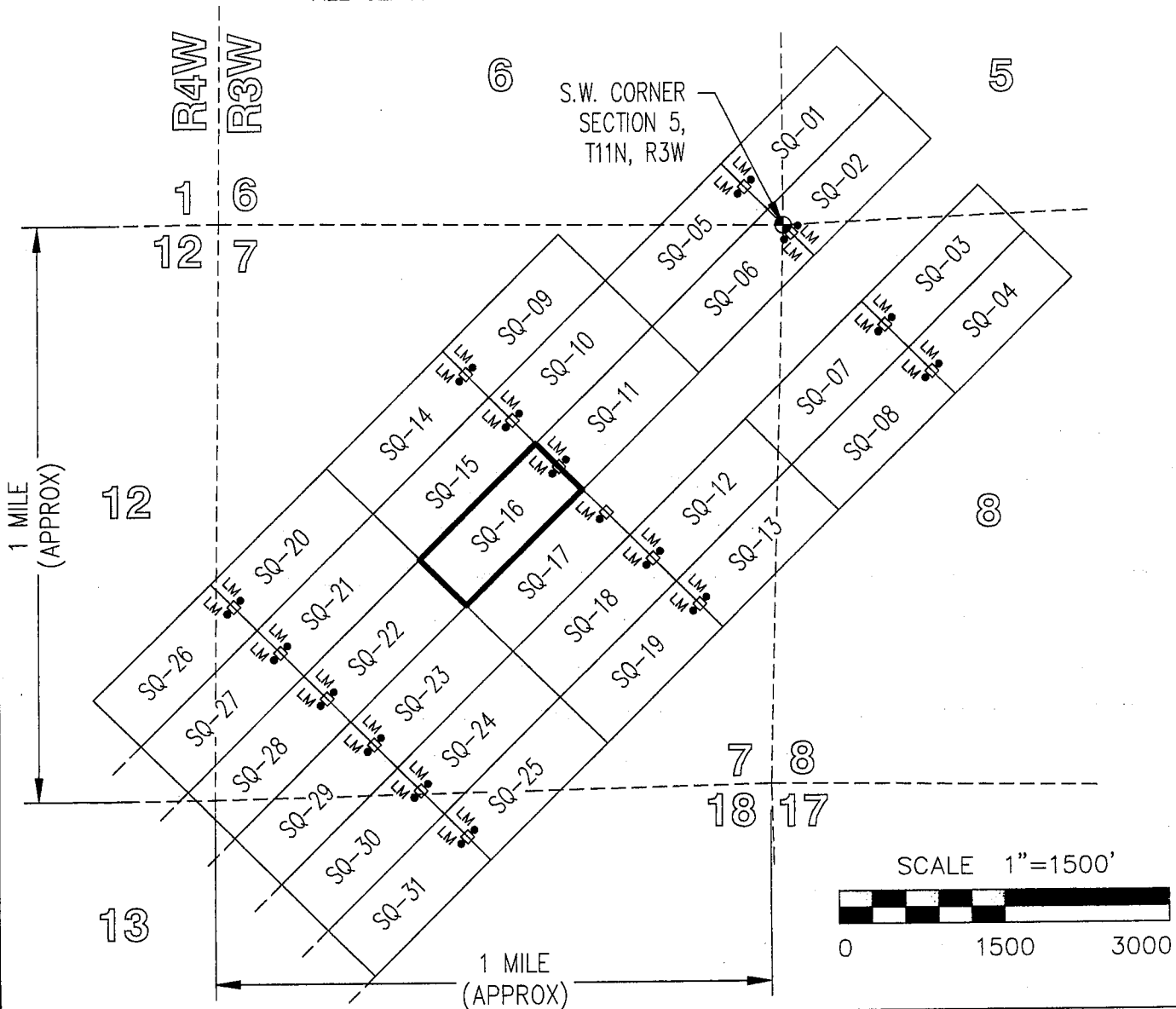

AMC441100



# "SQ-16" CLAIM

## LOCATION OF THE SQ-01 THROUGH SQ-44 LODE CLAIMS

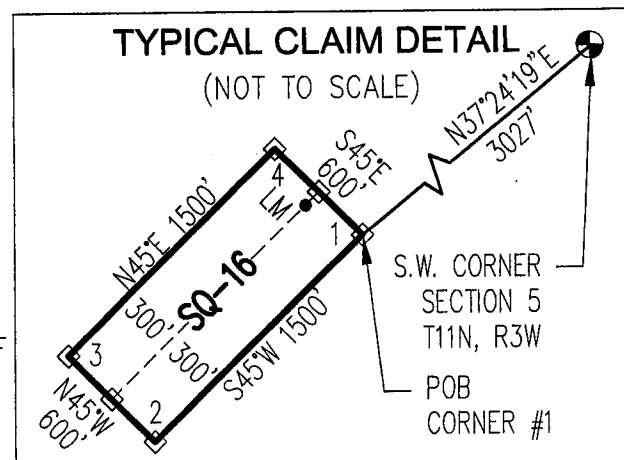
SITUATED IN SECTIONS 5-8 & 18 OF T11N, R3W AND SECTIONS  
12, 13 & 24 OF T11N, R4W, G&SRM, YAVAPAI COUNTY, AZ  
ALL CLAIMS ARE 1500' IN LENGTH & 600' IN WIDTH



TOTAL CLAIM ACREAGE = 20.66 ACRES.

□ INDICATES END CENTER OR CORNER OF  
LODE CLAIM. SET 2"x2"x5' WOODEN POST  
(TYPICAL).

LM • INDICATES LOCATION MONUMENT. SET 2"x2"x5' WOODEN  
POST 10' FROM AN END CENTER ON THE CENTERLINE OF  
THE CLAIM (TYPICAL).



After recording return to:  
CARDERO COPPER (USA) Ltd.  
c/o STEPHEN KEEHNER  
PO Box 572  
Yarnell AZ 85362

**LOCATION NOTICE FOR LODE MINING CLAIM**

☐ Amendment BLM Serial # \_\_\_\_\_

NOTICE IS HEREBY GIVEN that the SQ-17  
\_\_\_\_\_ lode mining claim has been located  
by CARDERO COPPER (USA) Ltd. whose current mailing  
address is c/o STEPHEN KEEHNER  
PO Box 572 Yarnell AZ 85362

BLM  
Date  
Stamp

RECEIVED  
BLM AZ STATE OFFICE  
2017 JAN 19 P 1:29  
PHOENIX, ARIZONA

The general course of this claim is NORTH 45° EAST and it is situated in YAVAPAI  
County, Arizona. This claim is 1500 feet in length and 600 feet in width.

20.66 Total Claim Acreage. This claim runs from the location monument on which this location notice  
is posted on the centerline of the claim approximately 10 feet in a N45°E direction to the NORTH  
end line and 1490 feet in a S45°W direction to the SOUTH end line. This claim is marked by six  
monuments, one at each corner and one at the center of each end line of the claim.

The location monument on which this notice is posted is situated within Section 7, Township 11  
NORTH Range 3 WEST, Gila Salt River Base and Meridian, Arizona and this claim encompasses portions  
of the following quarter section(s), section(s), Township(s) and Range(s) NE1/4, SE1/4 & SW1/4  
SECTION 7, T11N-R3W.

Gila Salt River Base and Meridian, Arizona.

The locality of this claim with reference to some natural object or permanent monument and additional information  
(if any) concerning its locality are as follows: FROM CORNER #1 (N.E. CORNER) OF THIS CLAIM  
THE S.W. CORNER OF SECTION 5, T11N-R3W BEARS NORTH 26°33'54" EAST  
3162 FEET.


The above information is shown on the attached map.

DATED AND POSTED on the ground this 4<sup>th</sup> day of JANUARY, 2017.

☐ LOCATOR(s) ☒ AGENT

Print Name(s) Jody A. Stone, RLS

Signature(s)



Form MCF100  
Revised July 2014

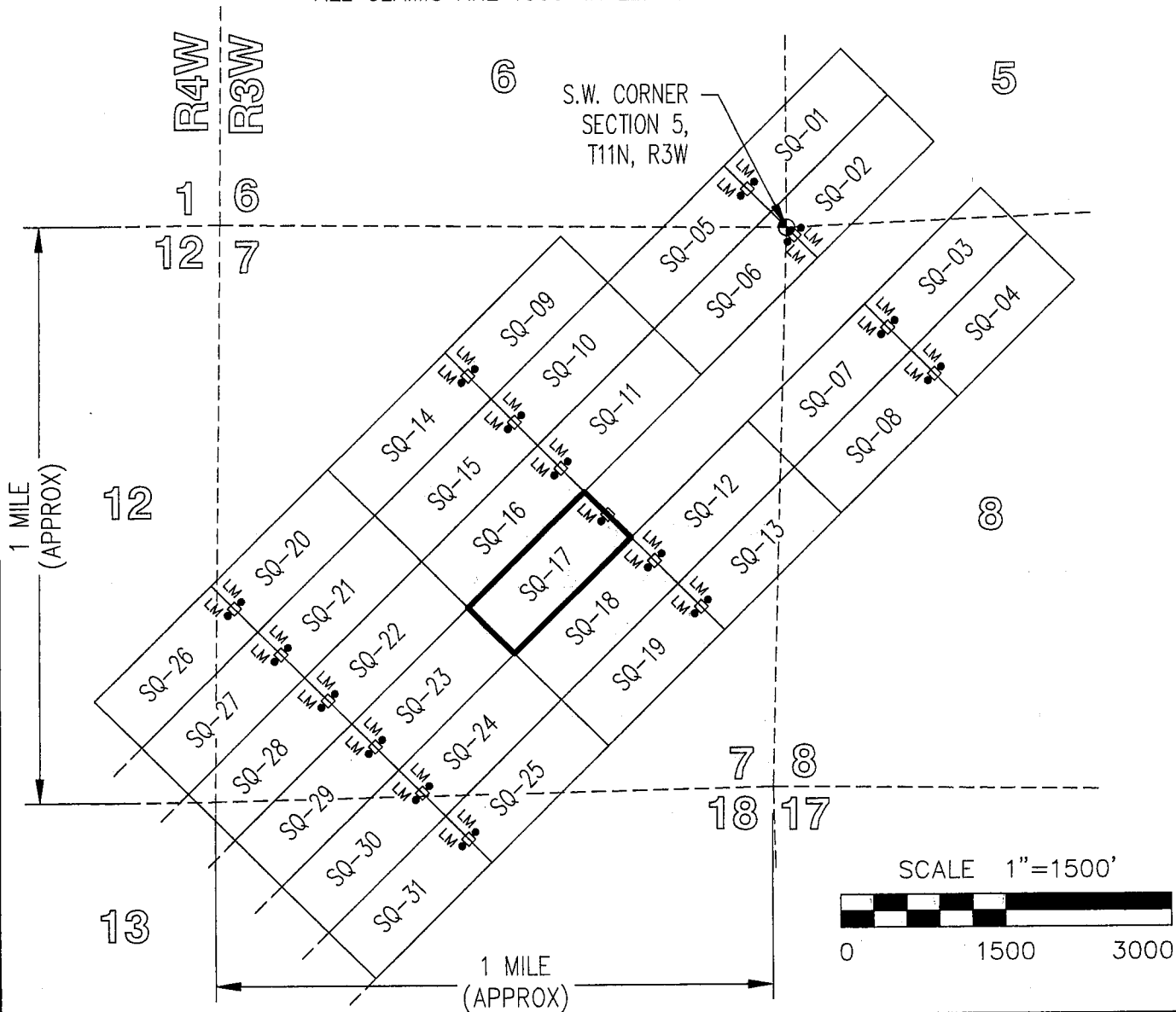

This form is available from the Arizona Geological Survey and may be reproduced.

AMC441101

# "SQ-17" CLAIM

## LOCATION OF THE SQ-01 THROUGH SQ-44 LODE CLAIMS

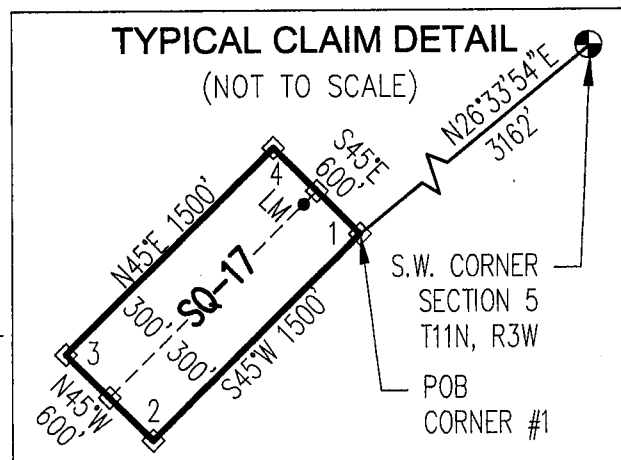
SITUATED IN SECTIONS 5-8 & 18 OF T11N, R3W AND SECTIONS  
12, 13 & 24 OF T11N, R4W, G&SRM, YAVAPAI COUNTY, AZ  
ALL CLAIMS ARE 1500' IN LENGTH & 600' IN WIDTH



TOTAL CLAIM ACREAGE = 20.66 ACRES.

□ INDICATES END CENTER OR CORNER OF  
LODE CLAIM. SET 2"x2"x5' WOODEN POST  
(TYPICAL).

LM • INDICATES LOCATION MONUMENT. SET 2"x2"x5' WOODEN  
POST 10' FROM AN END CENTER ON THE CENTERLINE OF  
THE CLAIM (TYPICAL).



After recording return to:  
CARDERO COPPER (USA) Ltd.  
c/o STEPHEN KEEHNER  
PO Box 572  
Yarnell AZ 85362

**LOCATION NOTICE FOR LOBE MINING CLAIM**

☐ Amendment BLM Serial # \_\_\_\_\_

NOTICE IS HEREBY GIVEN that the SQ-18  
\_\_\_\_\_ lode mining claim has been located  
by CARDERO COPPER (USA) Ltd. whose current mailing  
address is c/o STEPHEN KEEHNER  
PO Box 572 Yarnell AZ 85362

BLM  
Date  
Stamp

RECEIVED  
BLM AZ STATE OFFICE  
2017 JAN 19 P 1:29  
PHOENIX, ARIZONA

The general course of this claim is NORTH 45° EAST and it is situated in YAVAPAI  
County, Arizona. This claim is 1500 feet in length and 600 feet in width.

20.66 Total Claim Acreage. This claim runs from the location monument on which this location notice  
is posted on the centerline of the claim approximately 10 feet in a N45°E direction to the NORTH  
end line and 1490 feet in a S45°W direction to the SOUTH end line. This claim is marked by six  
monuments, one at each corner and one at the center of each end line of the claim.

The location monument on which this notice is posted is situated within Section 7, Township 11  
NORTH Range 3 WEST, Gila Salt River Base and Meridian, Arizona and this claim encompasses portions  
of the following quarter section(s), section(s), Township(s) and Range(s) SE1/4 SECTION 7,  
T11N-R3W.

Gila Salt River Base and Meridian, Arizona.

The locality of this claim with reference to some natural object or permanent monument and additional information  
(if any) concerning its locality are as follows: FROM CORNER #1 (N.E. CORNER) OF THIS CLAIM  
THE S.W. CORNER OF SECTION 5, T11N-R3W BEARS NORTH 16°55'40" EAST  
3400 FEET.

\_\_\_\_\_ The above information is shown on the attached map.

DATED AND POSTED on the ground this 4<sup>th</sup> day of JANUARY, 2017.

☐ LOCATOR(s) ☒ AGENT

Print Name(s) Jody A. Stone, RLS

Signature(s) 

Form MCF100  
Revised July 2014

This form is available from the Arizona Geological Survey and may be reproduced.

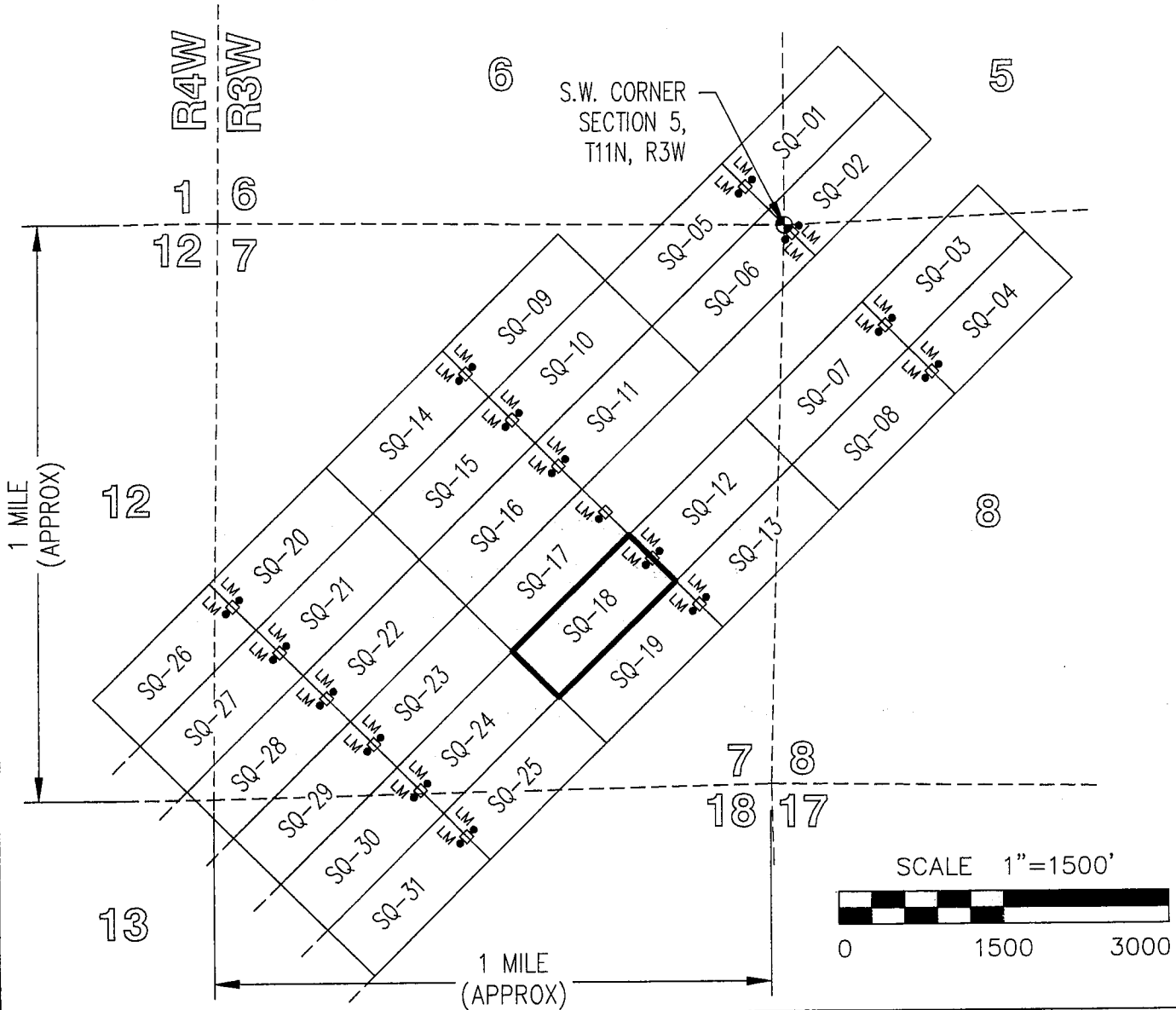
AMC441102



# "SQ-18" CLAIM

## LOCATION OF THE SQ-01 THROUGH SQ-44 LODE CLAIMS

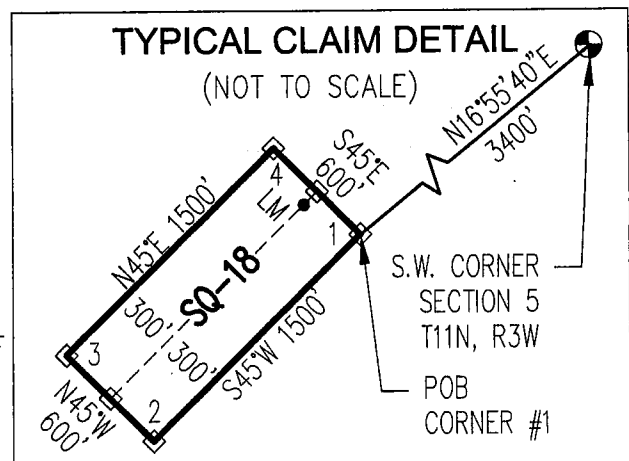
SITUATED IN SECTIONS 5-8 & 18 OF T11N, R3W AND SECTIONS  
12, 13 & 24 OF T11N, R4W, G&SRM, YAVAPAI COUNTY, AZ  
ALL CLAIMS ARE 1500' IN LENGTH & 600' IN WIDTH



TOTAL CLAIM ACREAGE = 20.66 ACRES.

□ INDICATES END CENTER OR CORNER OF  
LODE CLAIM. SET 2"x2"x5' WOODEN POST  
(TYPICAL).

LM • INDICATES LOCATION MONUMENT. SET 2"x2"x5' WOODEN  
POST 10' FROM AN END CENTER ON THE CENTERLINE OF  
THE CLAIM (TYPICAL).



After recording return to:  
CARDERO COPPER (USA) Ltd.  
c/o STEPHEN KEEHNER  
PO Box 572  
Yarnell AZ 85362

**LOCATION NOTICE FOR LOSE MINING CLAIM**

☐ Amendment BLM Serial # \_\_\_\_\_

NOTICE IS HEREBY GIVEN that the SQ-19  
\_\_\_\_\_ lode mining claim has been located  
by CARDERO COPPER (USA) Ltd. whose current mailing  
address is c/o STEPHEN KEEHNER  
PO Box 572 Yarnell AZ 85362

BLM  
Date  
Stamp

RECEIVED  
BLM AZ STATE OFFICE  
2017 JAN 19 P 1:29  
PHOENIX, ARIZONA

The general course of this claim is NORTH 45° EAST and it is situated in YAVAPAI  
County, Arizona. This claim is 1500 feet in length and 600 feet in width.

20.66 Total Claim Acreage. This claim runs from the location monument on which this location notice  
is posted on the centerline of the claim approximately 10 feet in a N45°E direction to the NORTH  
end line and 1490 feet in a S45°W direction to the SOUTH end line. This claim is marked by six  
monuments, one at each corner and one at the center of each end line of the claim.

The location monument on which this notice is posted is situated within Section 7, Township 11  
NORTH Range 3 WEST, Gila Salt River Base and Meridian, Arizona and this claim encompasses portions  
of the following quarter section(s), section(s), Township(s) and Range(s) SE1/4 SECTION 7,  
T11N-R3W.

Gila Salt River Base and Meridian, Arizona.

The locality of this claim with reference to some natural object or permanent monument and additional information  
(if any) concerning its locality are as follows: FROM CORNER #1 (N.E. CORNER) OF THIS CLAIM  
THE S.W. CORNER OF SECTION 5, T11N-R3W BEARS NORTH 08°44'47" EAST  
3720 FEET.

The above information is shown on the attached map.

DATED AND POSTED on the ground this 4<sup>th</sup> day of JANUARY, 2017.

☐ LOCATOR(s) ☒ AGENT

Print Name(s) Jody A. Stone, RLS

Signature(s) \_\_\_\_\_

Form MCF100  
Revised July 2014

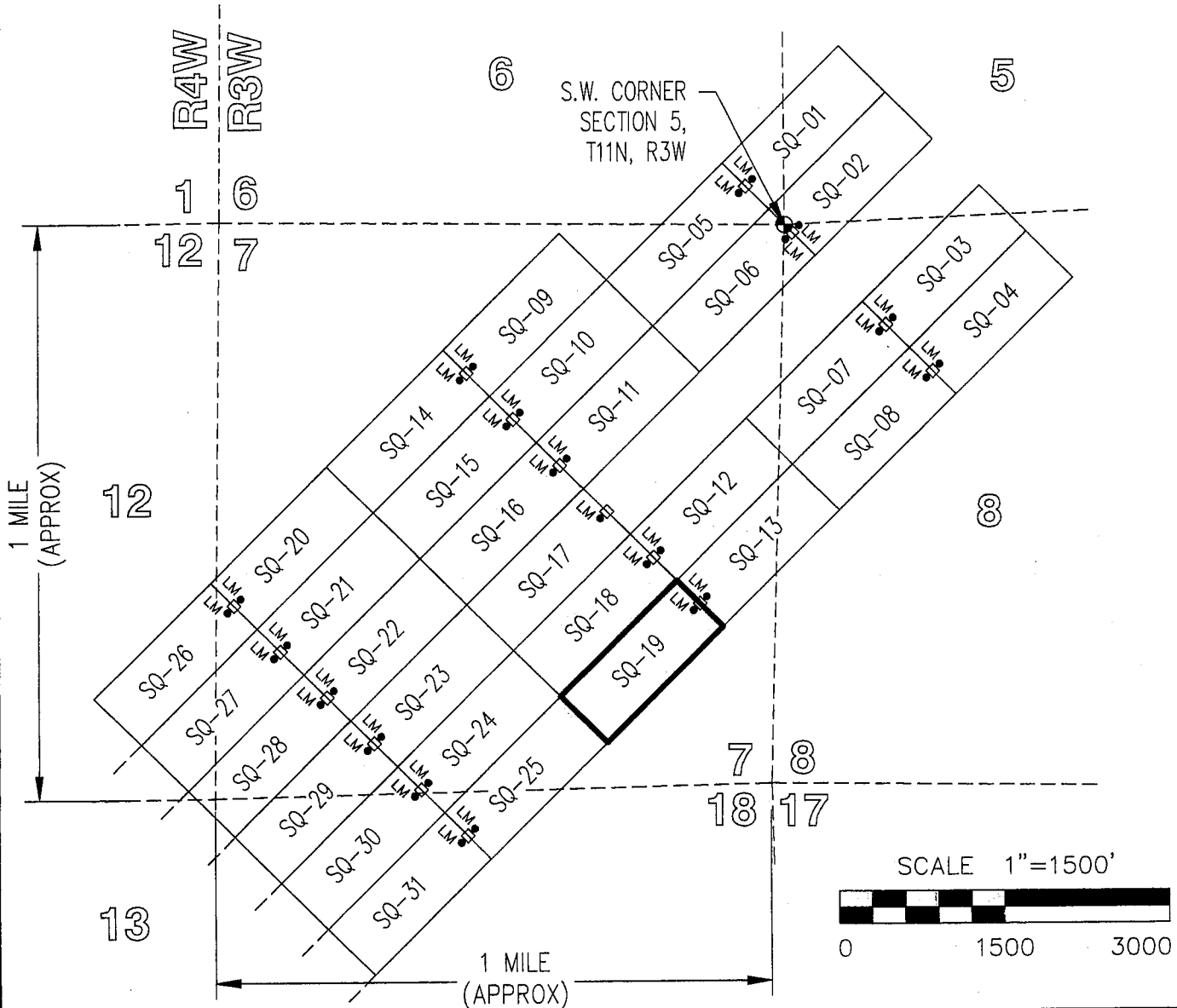
This form is available from the Arizona Geological Survey and may be reproduced.

AMC441103

# "SQ-19" CLAIM

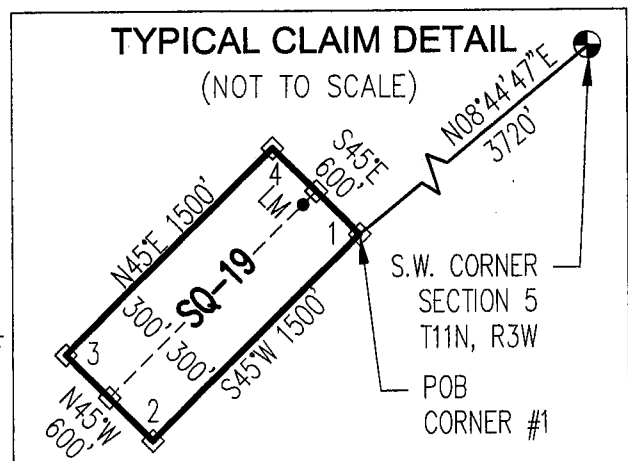
## LOCATION OF THE SQ-01 THROUGH SQ-44 LODE CLAIMS

SITUATED IN SECTIONS 5-8 & 18 OF T11N, R3W AND SECTIONS  
12, 13 & 24 OF T11N, R4W, G&SRM, YAVAPAI COUNTY, AZ  
ALL CLAIMS ARE 1500' IN LENGTH & 600' IN WIDTH



TOTAL CLAIM ACREAGE = 20.66 ACRES.

- INDICATES END CENTER OR CORNER OF  
LODE CLAIM. SET 2"x2"x5' WOODEN POST  
(TYPICAL).
- LM • INDICATES LOCATION MONUMENT. SET 2"x2"x5' WOODEN  
POST 10' FROM AN END CENTER ON THE CENTERLINE OF  
THE CLAIM (TYPICAL).



After recording return to:  
CARDERO COPPER (USA) Ltd.  
c/o STEPHEN KEEHNER  
PO Box 572  
Yarnell AZ 85362

**LOCATION NOTICE FOR LODE MINING CLAIM**

☐ Amendment BLM Serial # \_\_\_\_\_

NOTICE IS HEREBY GIVEN that the SQ-20  
\_\_\_\_\_ lode mining claim has been located  
by CARDERO COPPER (USA) Ltd. whose current mailing  
address is c/o STEPHEN KEEHNER  
PO Box 572 Yarnell AZ 85362

BLM  
Date  
Stamp

RECEIVED  
BLM AZ STATE OFFICE  
2017 JAN 19 P 1:30  
PHOENIX, ARIZONA

The general course of this claim is NORTH 45° EAST and it is situated in YAVAPAI  
County, Arizona. This claim is 1500 feet in length and 600 feet in width.

20.66 Total Claim Acreage. This claim runs from the location monument on which this location notice  
is posted on the centerline of the claim approximately 10 feet in a S45°W direction to the SOUTH  
end line and 1490 feet in a N45°E direction to the NORTH end line. This claim is marked by six  
monuments, one at each corner and one at the center of each end line of the claim.

The location monument on which this notice is posted is situated within Section 7, Township 11  
NORTH Range 3 WEST, Gila Salt River Base and Meridian, Arizona and this claim encompasses portions  
of the following quarter section(s), section(s), Township(s) and Range(s) NW1/4 & SW1/4 SECTION 7,  
T11N-R3W & SE1/4 SECTION 12, T11N-R4W.

Gila Salt River Base and Meridian, Arizona.

The locality of this claim with reference to some natural object or permanent monument and additional information  
(if any) concerning its locality are as follows: FROM CORNER #1 (N.E. CORNER) OF THIS CLAIM  
THE S.W. CORNER OF SECTION 5, T11N-R3W BEARS NORTH 55°04'49" EAST  
4571 FEET.

The above information is shown on the attached map.

DATED AND POSTED on the ground this 5<sup>th</sup> day of JANUARY, 2017.

☐ LOCATOR(s) ☒ AGENT

Print Name(s) Jody A. Stone, RLS

Signature(s) 

Form MCF100  
Revised July 2014

This form is available from the **Arizona Geological Survey** and may be reproduced.

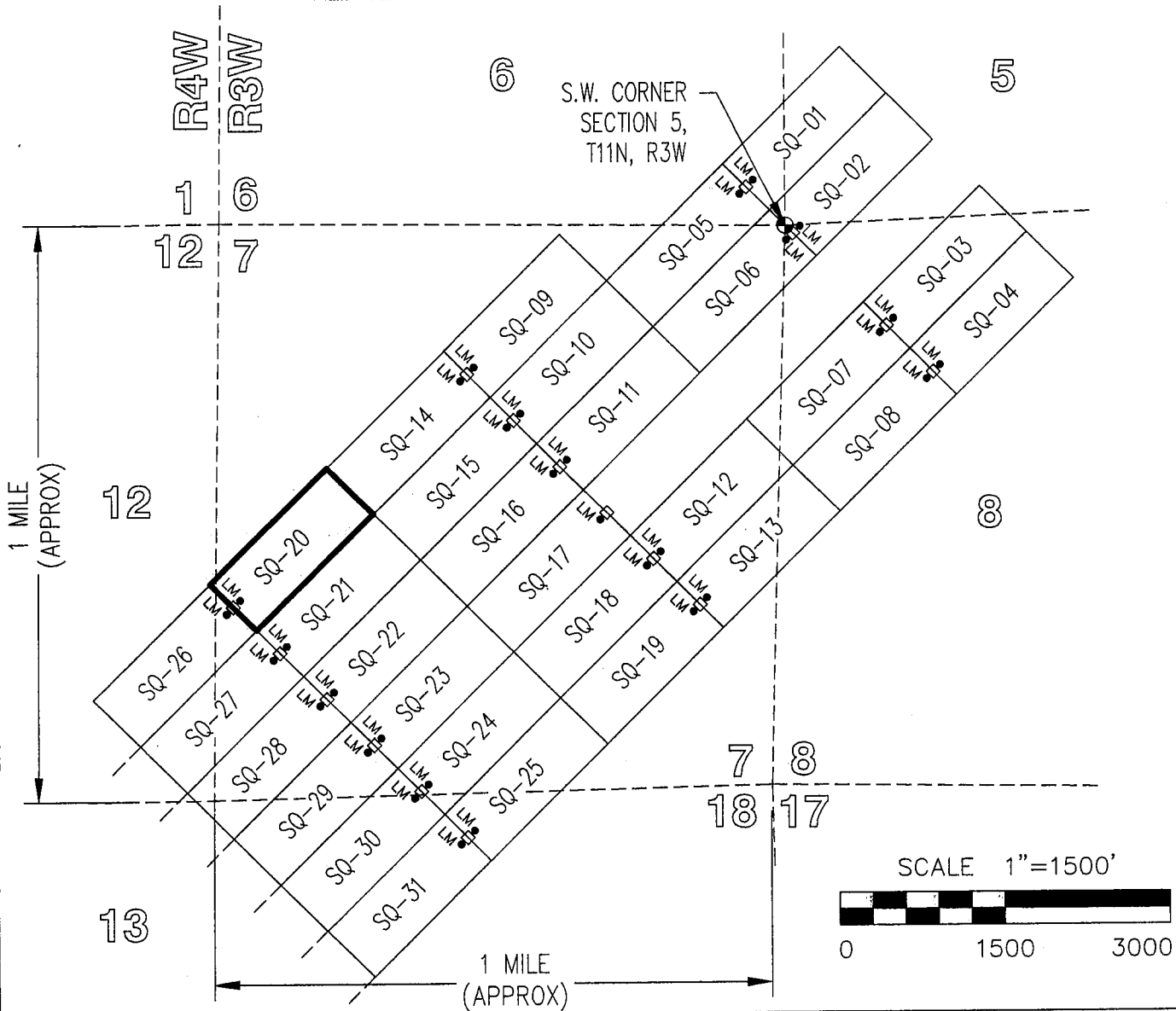
AHC441104



# "SQ-20" CLAIM

## LOCATION OF THE SQ-01 THROUGH SQ-44 LODE CLAIMS

SITUATED IN SECTIONS 5-8 & 18 OF T11N, R3W AND SECTIONS  
12, 13 & 24 OF T11N, R4W, G&SRM, YAVAPAI COUNTY, AZ  
ALL CLAIMS ARE 1500' IN LENGTH & 600' IN WIDTH



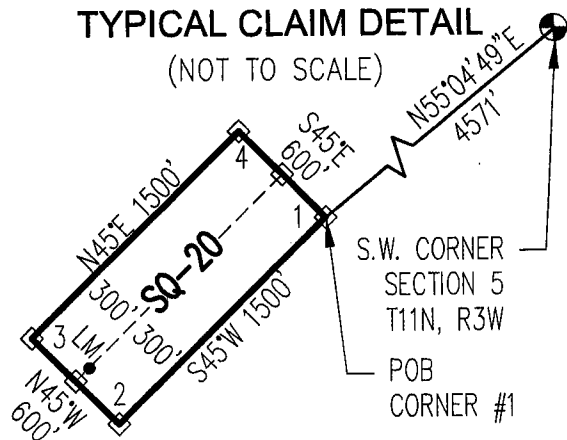
TOTAL CLAIM ACREAGE = 20.66 ACRES.

□ INDICATES END CENTER OR CORNER OF  
LODE CLAIM. SET 2"x2"x5' WOODEN POST  
(TYPICAL).

LM • INDICATES LOCATION MONUMENT. SET 2"x2"x5' WOODEN  
POST 10' FROM AN END CENTER ON THE CENTERLINE OF  
THE CLAIM (TYPICAL).

### TYPICAL CLAIM DETAIL

(NOT TO SCALE)



After recording return to:  
CARDERO COPPER (USA) Ltd.  
c/o STEPHEN KEEHNER  
PO Box 572  
Yarnell AZ 85362

**LOCATION NOTICE FOR LOBE MINING CLAIM**

☐ Amendment BLM Serial # \_\_\_\_\_

NOTICE IS HEREBY GIVEN that the SQ-21

\_\_\_\_\_ lode mining claim has been located

by CARDERO COPPER (USA) Ltd. whose current mailing  
address is c/o STEPHEN KEEHNER

PO Box 572 Yarnell AZ 85362

BLM  
Date  
Stamp

RECEIVED  
BLM AZ STATE OFFICE  
2017 JAN 19 P 1:30  
PHOENIX, ARIZONA

The general course of this claim is NORTH 45° EAST and it is situated in YAVAPAI

County, Arizona. This claim is 1500 feet in length and 600 feet in width.

20.66 Total Claim Acreage. This claim runs from the location monument on which this location notice  
is posted on the centerline of the claim approximately 10 feet in a S45°W direction to the SOUTH  
end line and 1490 feet in a N45°E direction to the NORTH end line. This claim is marked by six  
monuments, one at each corner and one at the center of each end line of the claim.

The location monument on which this notice is posted is situated within Section 7, Township 11  
NORTH Range 3 WEST, Gila Salt River Base and Meridian, Arizona and this claim encompasses portions  
of the following quarter section(s), section(s), Township(s) and Range(s) NW1/4 & SW1/4 SECTION 7,  
T11N-R3W.

Gila Salt River Base and Meridian, Arizona.

The locality of this claim with reference to some natural object or permanent monument and additional information  
(if any) concerning its locality are as follows: FROM CORNER #1 (N.E. CORNER) OF THIS CLAIM  
THE S.W. CORNER OF SECTION 5, T11N-R3W BEARS NORTH 47°32'41" EAST  
4504 FEET.

\_\_\_\_\_ The above information is shown on the attached map.

DATED AND POSTED on the ground this 5<sup>th</sup> day of JANUARY, 2017.

☐ LOCATOR(s) ☒ AGENT

Print Name(s) Jody A. Stone, RLS

Signature(s) 

Form MCF100  
Revised July 2014

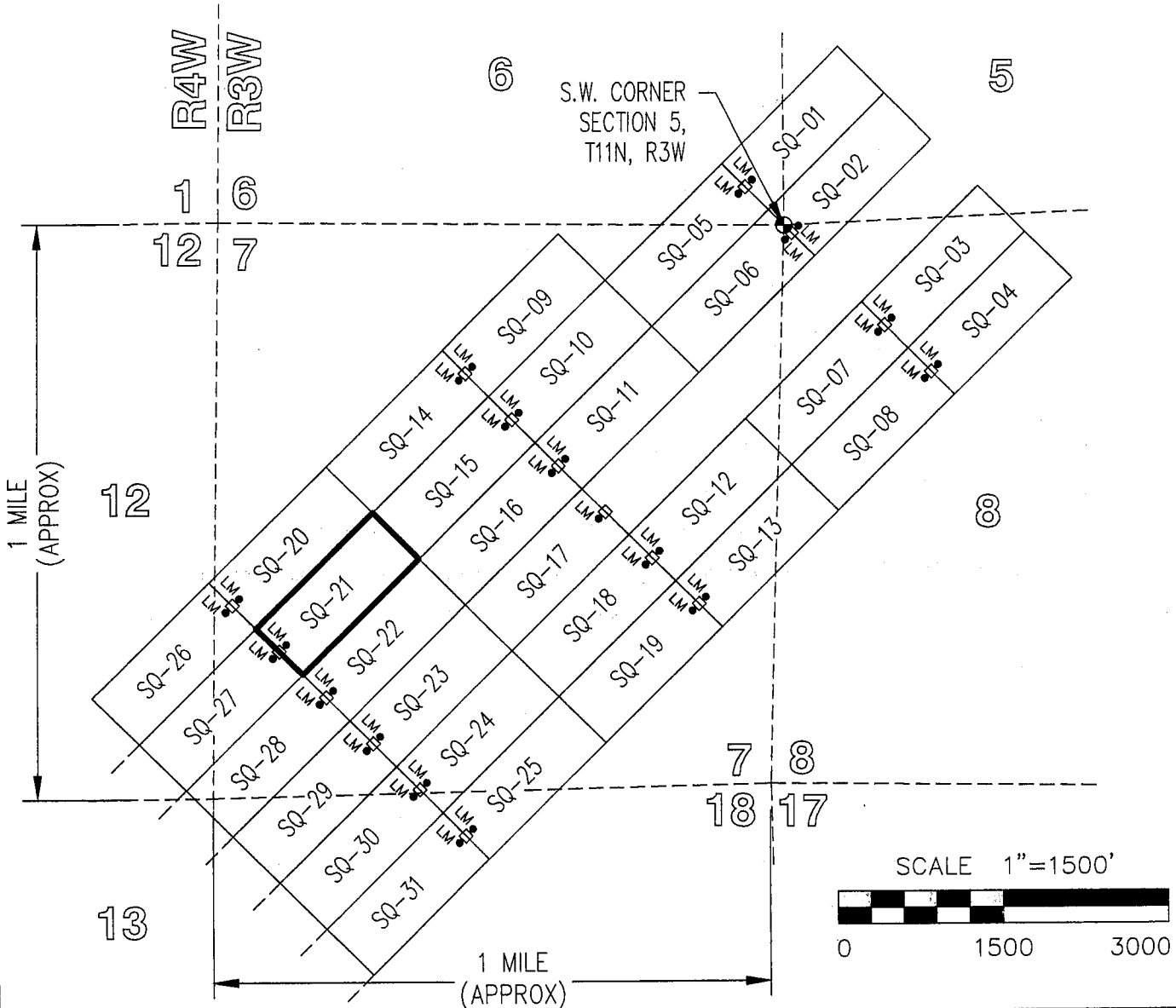
This form is available from the Arizona Geological Survey and may be reproduced.

AMC441105

# "SQ-21" CLAIM

## LOCATION OF THE SQ-01 THROUGH SQ-44 LODE CLAIMS

SITUATED IN SECTIONS 5-8 & 18 OF T11N, R3W AND SECTIONS  
12, 13 & 24 OF T11N, R4W, G&SRM, YAVAPAI COUNTY, AZ  
ALL CLAIMS ARE 1500' IN LENGTH & 600' IN WIDTH



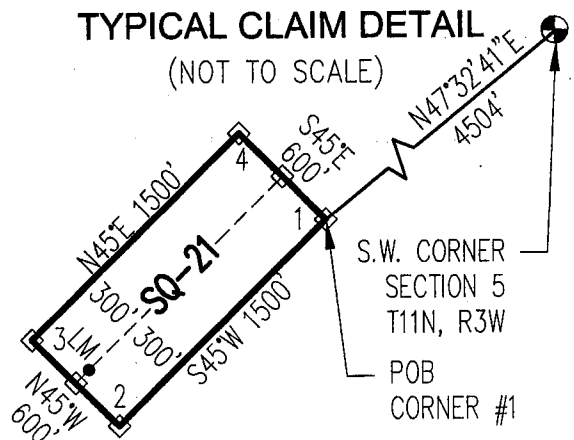
TOTAL CLAIM ACREAGE = 20.66 ACRES.

□ INDICATES END CENTER OR CORNER OF  
LODE CLAIM. SET 2"x2"x5' WOODEN POST  
(TYPICAL).

LM • INDICATES LOCATION MONUMENT. SET 2"x2"x5' WOODEN  
POST 10' FROM AN END CENTER ON THE CENTERLINE OF  
THE CLAIM (TYPICAL).

### TYPICAL CLAIM DETAIL

(NOT TO SCALE)



After recording return to:  
CARDERO COPPER (USA) Ltd.  
c/o STEPHEN KEEHNER  
PO Box 572  
Yarnell AZ 85362

**LOCATION NOTICE FOR LOSE MINING CLAIM**

☐ Amendment BLM Serial # \_\_\_\_\_

NOTICE IS HEREBY GIVEN that the SQ-22

\_\_\_\_\_ lode mining claim has been located

by CARDERO COPPER (USA) Ltd. whose current mailing  
address is c/o STEPHEN KEEHNER

PO Box 572 Yarnell AZ 85362

The general course of this claim is NORTH 45° EAST and it is situated in YAVAPAI

County, Arizona. This claim is 1500 feet in length and 600 feet in width.

20.66 Total Claim Acreage. This claim runs from the location monument on which this location notice

is posted on the centerline of the claim approximately 10 feet in a S45°W direction to the SOUTH  
end line and 1490 feet in a N45°E direction to the NORTH end line. This claim is marked by six  
monuments, one at each corner and one at the center of each end line of the claim.

The location monument on which this notice is posted is situated within Section 7, Township 11

NORTH Range 3 WEST, Gila Salt River Base and Meridian, Arizona and this claim encompasses portions  
of the following quarter section(s), section(s), Township(s) and Range(s) SW1/4 SECTION 7,  
T11N-R3W.

Gila Salt River Base and Meridian, Arizona.

The locality of this claim with reference to some natural object or permanent monument and additional information  
(if any) concerning its locality are as follows: FROM CORNER #1 (N.E. CORNER) OF THIS CLAIM  
THE S.W. CORNER OF SECTION 5, T11N-R3W BEARS NORTH 39°55'13" EAST  
4518 FEET.


The above information is shown on the attached map.

DATED AND POSTED on the ground this 5<sup>th</sup> day of JANUARY, 2017.

☐ LOCATOR(s) ☒ AGENT

Print Name(s) Jody A. Stone, RLS

Signature(s) \_\_\_\_\_



BLM  
Date  
Stamp

RECEIVED  
BLM AZ STATE OFFICE  
2017 JAN 19 P 1:30  
PHOENIX, ARIZONA

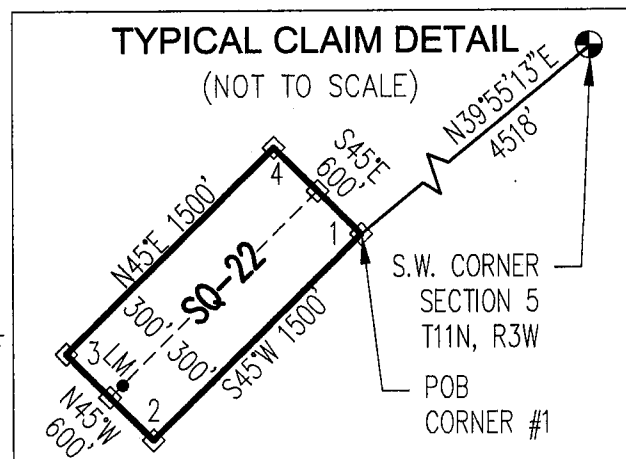
AMC441106

Form MCF100  
Revised July 2014

Map of the T11N, R3W section showing 36 square sections (SQ-01 to SQ-36) and 12 line miles (LM). The map includes a scale bar (1 inch = 1500 feet) and a north arrow. The section is bounded by the 12th and 13th parallels and the 6th and 7th meridians. The S.W. corner is labeled "S.W. CORNER SECTION 5, T11N, R3W".

LM • □ INDICATES END CENTER OR CORNER OF  
LODE CLAIM. SET 2"x2"x5' WOODEN POST  
(TYPICAL).

LM • INDICATES LOCATION MONUMENT. SET 2"x2"x5' WOODEN  
POST 10' FROM AN END CENTER ON THE CENTERLINE OF  
THE CLAIM (TYPICAL).





After recording return to:  
CARDERO COPPER (USA) Ltd.  
c/o STEPHEN KEEHNER  
PO Box 572  
Yarnell AZ 85362

**LOCATION NOTICE FOR LODE MINING CLAIM**

☐ Amendment BLM Serial # \_\_\_\_\_

NOTICE IS HEREBY GIVEN that the SQ-23

\_\_\_\_\_ lode mining claim has been located

by CARDERO COPPER (USA) Ltd. whose current mailing

address is c/o STEPHEN KEEHNER

PO Box 572 Yarnell AZ 85362

BLM  
Date  
Stamp

RECEIVED  
BLM AZ STATE OFFICE  
2017 JAN 19 P 1:30  
PHOENIX, ARIZONA

The general course of this claim is NORTH 45° EAST and it is situated in YAVAPAI

County, Arizona. This claim is 1500 feet in length and 600 feet in width.

20.66 Total Claim Acreage. This claim runs from the location monument on which this location notice

is posted on the centerline of the claim approximately 10 feet in a S45°W direction to the SOUTH  
end line and 1490 feet in a N45°E direction to the NORTH end line. This claim is marked by six  
monuments, one at each corner and one at the center of each end line of the claim.

The location monument on which this notice is posted is situated within Section 7, Township 11

NORTH Range 3 WEST, Gila Salt River Base and Meridian, Arizona and this claim encompasses portions  
of the following quarter section(s), section(s), Township(s) and Range(s) SW1/4 & SE1/4 SECTION 7,  
T11N-R3W.

Gila Salt River Base and Meridian, Arizona.

The locality of this claim with reference to some natural object or permanent monument and additional information  
(if any) concerning its locality are as follows: FROM CORNER #1 (N.E. CORNER) OF THIS CLAIM  
THE S.W. CORNER OF SECTION 5, T11N-R3W BEARS NORTH 32°28'16" EAST  
4610 FEET.

\_\_\_\_\_ The above information is shown on the attached map.

DATED AND POSTED on the ground this 5<sup>th</sup> day of JANUARY, 2017.

☐ LOCATOR(s) ☒ AGENT

Print Name(s) Jody A. Stone, RLS

Signature(s) \_\_\_\_\_

Form MCF100  
Revised July 2014

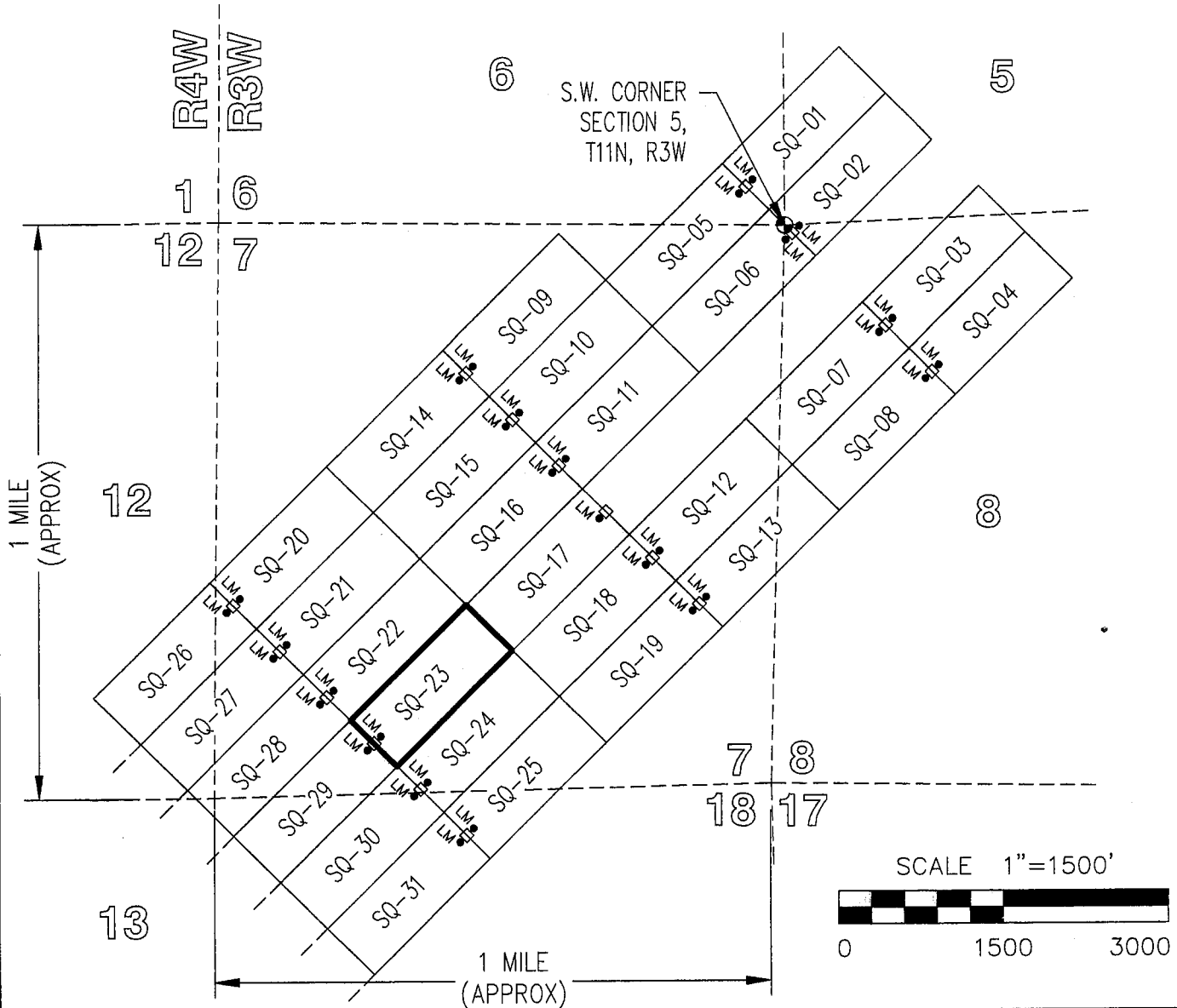
This form is available from the Arizona Geological Survey and may be reproduced.

AMC441107

# "SQ-23" CLAIM

## LOCATION OF THE SQ-01 THROUGH SQ-44 LODE CLAIMS

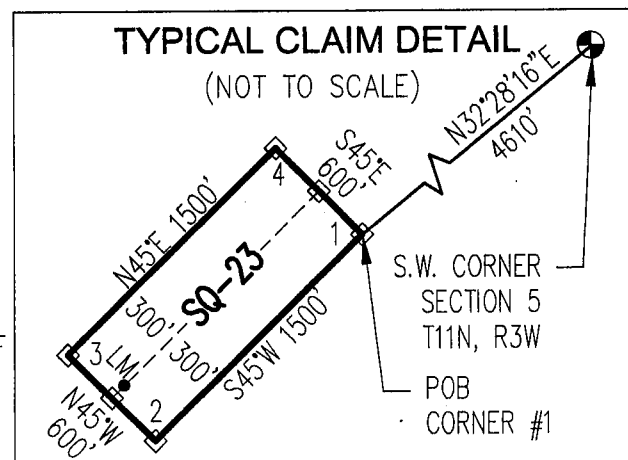
SITUATED IN SECTIONS 5-8 & 18 OF T11N, R3W AND SECTIONS  
12, 13 & 24 OF T11N, R4W, G&SRM, YAVAPAI COUNTY, AZ  
ALL CLAIMS ARE 1500' IN LENGTH & 600' IN WIDTH



TOTAL CLAIM ACREAGE = 20.66 ACRES.

□ INDICATES END CENTER OR CORNER OF  
LODE CLAIM. SET 2"x2"x5' WOODEN POST  
(TYPICAL).

LM • INDICATES LOCATION MONUMENT. SET 2"x2"x5' WOODEN  
POST 10' FROM AN END CENTER ON THE CENTERLINE OF  
THE CLAIM (TYPICAL).



After recording return to:  
CARDERO COPPER (USA) Ltd.  
c/o STEPHEN KEEHNER  
PO Box 572  
Yarnell AZ 85362

**LOCATION NOTICE FOR LOSE MINING CLAIM**

☐ Amendment BLM Serial # \_\_\_\_\_

NOTICE IS HEREBY GIVEN that the SQ-24  
\_\_\_\_\_ lode mining claim has been located  
by CARDERO COPPER (USA) Ltd. whose current mailing  
address is c/o STEPHEN KEEHNER  
PO Box 572 Yarnell AZ 85362

BLM  
Date  
Stamp

RECEIVED  
BLM AZ STATE OFFICE  
2017 JAN 19 P 1:30  
PHOENIX, ARIZONA

The general course of this claim is NORTH 45° EAST and it is situated in YAVAPAI  
County, Arizona. This claim is 1500 feet in length and 600 feet in width.

20.66 Total Claim Acreage. This claim runs from the location monument on which this location notice  
is posted on the centerline of the claim approximately 10 feet in a S45°W direction to the SOUTH  
end line and 1490 feet in a N45°E direction to the NORTH end line. This claim is marked by six  
monuments, one at each corner and one at the center of each end line of the claim.

The location monument on which this notice is posted is situated within Section 7, Township 11  
NORTH Range 3 WEST, Gila Salt River Base and Meridian, Arizona and this claim encompasses portions  
of the following quarter section(s), section(s), Township(s) and Range(s) SW1/4 & SE1/4 SECTION 7  
& NW1/4 SECTION 18, T11N-R3W.

Gila Salt River Base and Meridian, Arizona.

The locality of this claim with reference to some natural object or permanent monument and additional information  
(if any) concerning its locality are as follows: FROM CORNER #1 (N.E. CORNER) OF THIS CLAIM  
THE S.W. CORNER OF SECTION 5, T11N-R3W BEARS NORTH 25°25'37" EAST  
4776 FEET.

The above information is shown on the attached map.  
DATED AND POSTED on the ground this 5<sup>th</sup> day of JANUARY, 2017.

☐ LOCATOR(s) ☒ AGENT

Print Name(s) Jody A. Stone, RLS

Signature(s) \_\_\_\_\_

Form MCF100  
Revised July 2014

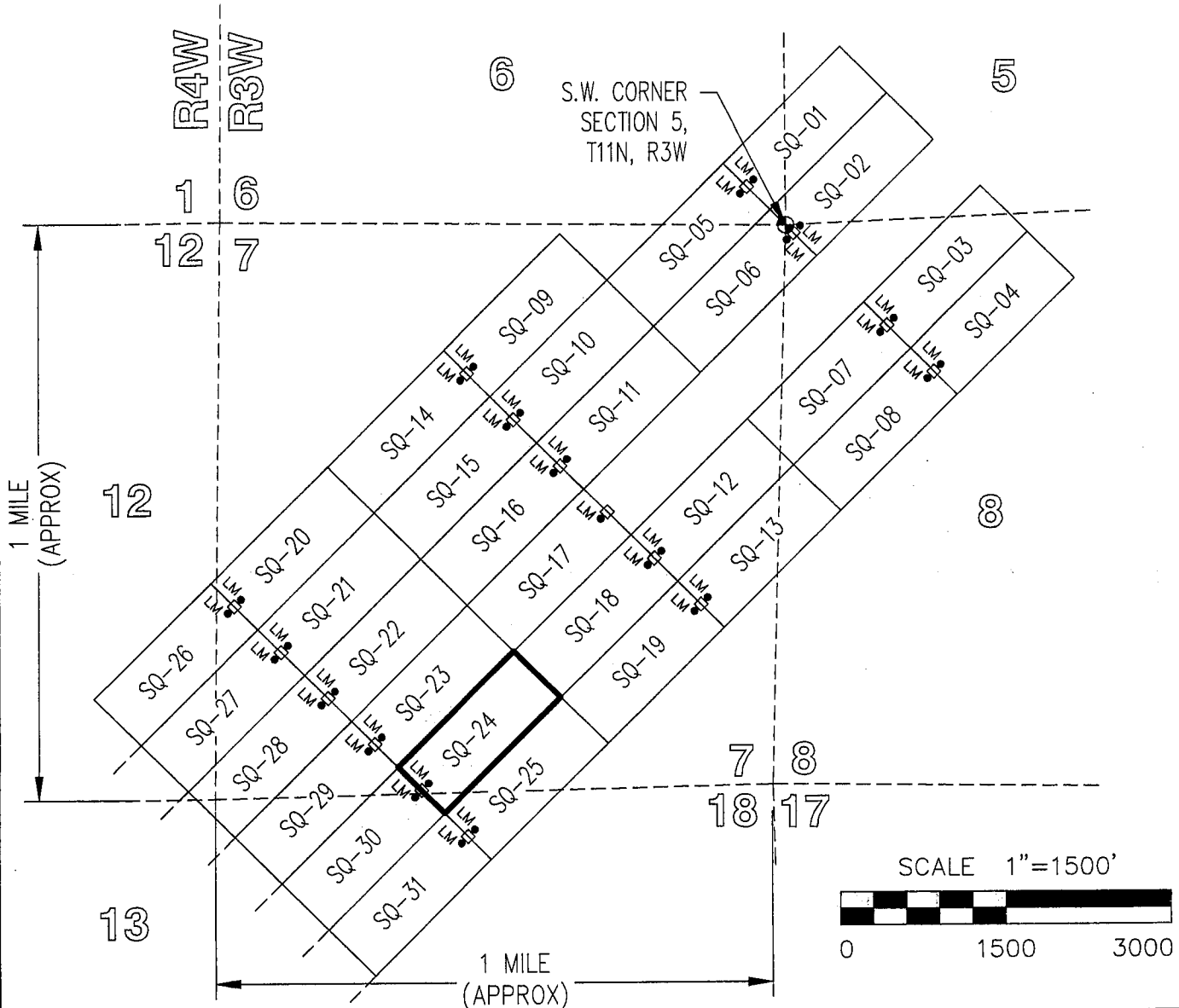
This form is available from the Arizona Geological Survey and may be reproduced.

AMC441108

# "SQ-24" CLAIM

## LOCATION OF THE SQ-01 THROUGH SQ-44 LODE CLAIMS

SITUATED IN SECTIONS 5-8 & 18 OF T11N, R3W AND SECTIONS  
12, 13 & 24 OF T11N, R4W, G&SRM, YAVAPAI COUNTY, AZ  
ALL CLAIMS ARE 1500' IN LENGTH & 600' IN WIDTH



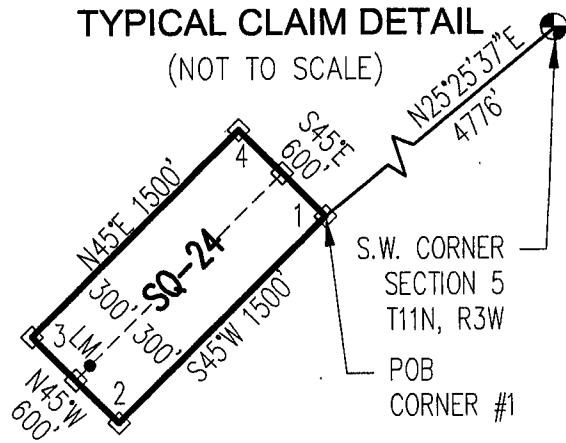
TOTAL CLAIM ACREAGE = 20.66 ACRES.

□ INDICATES END CENTER OR CORNER OF  
LODE CLAIM. SET 2"x2"x5' WOODEN POST  
(TYPICAL).

LM • INDICATES LOCATION MONUMENT. SET 2"x2"x5' WOODEN  
POST 10' FROM AN END CENTER ON THE CENTERLINE OF  
THE CLAIM (TYPICAL).

### TYPICAL CLAIM DETAIL

(NOT TO SCALE)



After recording return to:  
CARDERO COPPER (USA) Ltd.  
c/o STEPHEN KEEHNER  
PO Box 572  
Yarnell AZ 85362

**LOCATION NOTICE FOR LODE MINING CLAIM**

☐ Amendment BLM Serial # \_\_\_\_\_

NOTICE IS HEREBY GIVEN that the SQ-25  
\_\_\_\_\_ lode mining claim has been located  
by CARDERO COPPER (USA) Ltd. whose current mailing  
address is c/o STEPHEN KEEHNER  
PO Box 572 Yarnell AZ 85362

BLM  
Date  
Stamp

RECEIVED  
BLM AZ STATE OFFICE  
2017 JAN 19 P 1:30  
PHOENIX, ARIZONA

The general course of this claim is NORTH 45° EAST and it is situated in YAVAPAI  
County, Arizona. This claim is 1500 feet in length and 600 feet in width.

20.66 Total Claim Acreage. This claim runs from the location monument on which this location notice  
is posted on the centerline of the claim approximately 10 feet in a S45°W direction to the SOUTH  
end line and 1490 feet in a N45°E direction to the NORTH end line. This claim is marked by six  
monuments, one at each corner and one at the center of each end line of the claim.

The location monument on which this notice is posted is situated within Section 18, Township 11  
NORTH Range 3 WEST, Gila Salt River Base and Meridian, Arizona and this claim encompasses portions  
of the following quarter section(s), section(s), Township(s) and Range(s) SW1/4 & SE1/4 SECTION 7  
& NW1/4 & NE1/4 SECTION 18, T11N-R3W.

Gila Salt River Base and Meridian, Arizona.

The locality of this claim with reference to some natural object or permanent monument and additional information  
(if any) concerning its locality are as follows: FROM CORNER #1 (N.E. CORNER) OF THIS CLAIM  
THE S.W. CORNER OF SECTION 5, T11N-R3W BEARS NORTH 18°56'48" EAST  
5009 FEET.

The above information is shown on the attached map.

DATED AND POSTED on the ground this 5<sup>th</sup> day of JANUARY, 2017.

☐ LOCATOR(s) ☒ AGENT

Print Name(s) Jody A. Stone, RLS

Signature(s)



Form MCF100  
Revised July 2014

This form is available from the Arizona Geological Survey and may be reproduced.

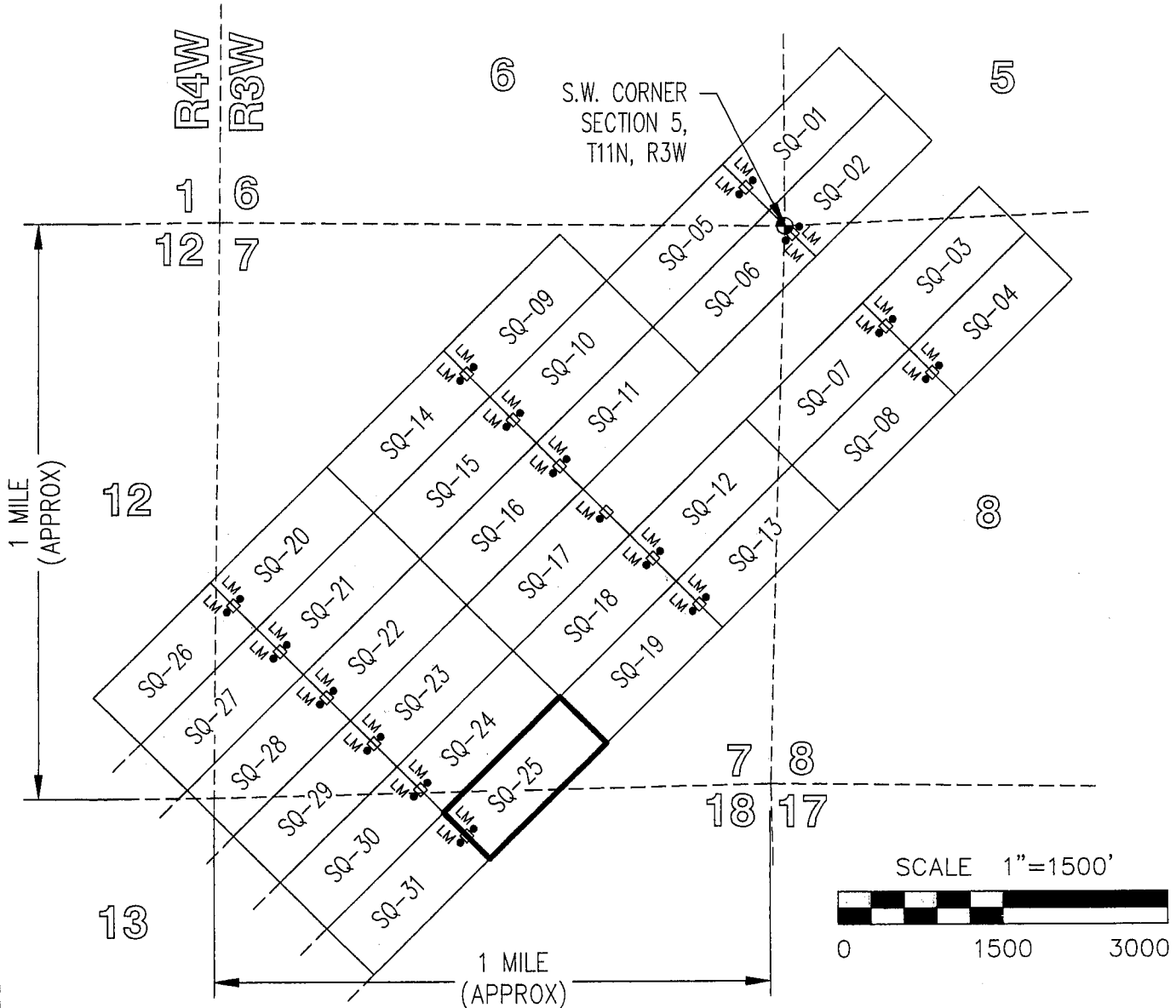
AMC441109



# "SQ-25" CLAIM

## LOCATION OF THE SQ-01 THROUGH SQ-44 LODE CLAIMS

SITUATED IN SECTIONS 5-8 & 18 OF T11N, R3W AND SECTIONS  
12, 13 & 24 OF T11N, R4W, G&SRM, YAVAPAI COUNTY, AZ  
ALL CLAIMS ARE 1500' IN LENGTH & 600' IN WIDTH



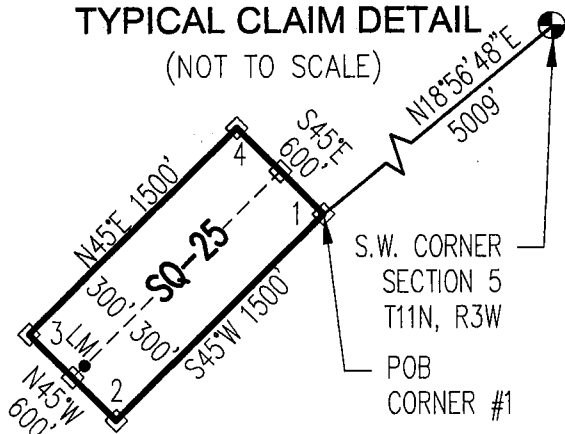
TOTAL CLAIM ACREAGE = 20.66 ACRES.

□ INDICATES END CENTER OR CORNER OF  
LODE CLAIM. SET 2"x2"x5' WOODEN POST  
(TYPICAL).

LM • INDICATES LOCATION MONUMENT. SET 2"x2"x5' WOODEN  
POST 10' FROM AN END CENTER ON THE CENTERLINE OF  
THE CLAIM (TYPICAL).

### TYPICAL CLAIM DETAIL

(NOT TO SCALE)



After recording return to:  
CARDERO COPPER (USA) Ltd.  
c/o STEPHEN KEEHNER  
PO Box 572  
Yarnell AZ 85362

# LOCATION NOTICE FOR LODE MINING CLAIM

☐ Amendment BLM Serial # \_\_\_\_\_

NOTICE IS HEREBY GIVEN that the SQ-26  
\_\_\_\_\_ lode mining claim has been located  
by CARDERO COPPER (USA) Ltd. whose current mailing  
address is c/o STEPHEN KEEHNER  
PO Box 572 Yarnell AZ 85362

BLM  
Date  
Stamp

RECEIVED  
BLM AZ STATE OFFICE  
2017 JAN 19 P 1:30  
PHOENIX, ARIZONA

The general course of this claim is NORTH 45° EAST and it is situated in YAVAPAI  
County, Arizona. This claim is 1500 feet in length and 600 feet in width.

20.66 Total Claim Acreage. This claim runs from the location monument on which this location notice  
is posted on the centerline of the claim approximately 10 feet in a N45°E direction to the NORTH  
end line and 1490 feet in a S45°W direction to the SOUTH end line. This claim is marked by six  
monuments, one at each corner and one at the center of each end line of the claim.

The location monument on which this notice is posted is situated within Section 7, Township 11  
NORTH Range 3 WEST, Gila Salt River Base and Meridian, Arizona and this claim encompasses portions  
of the following quarter section(s), section(s), Township(s) and Range(s) SW1/4 SECTION 7,  
T11N-R3W & SE1/4 SECTION 12, T11N-R4W.

Gila Salt River Base and Meridian, Arizona.

The locality of this claim with reference to some natural object or permanent monument and additional information  
(if any) concerning its locality are as follows: FROM CORNER #1 (N.E. CORNER) OF THIS CLAIM  
THE S.W. CORNER OF SECTION 5, T11N-R3W BEARS NORTH 52°35'40" EAST  
6053 FEET.

The above information is shown on the attached map.

DATED AND POSTED on the ground this 5<sup>th</sup> day of JANUARY, 2017.

☐ LOCATOR(s) ☒ AGENT

Print Name(s) Jody A. Stone, RLS

Signature(s) \_\_\_\_\_

Form MCF100  
Revised July 2014

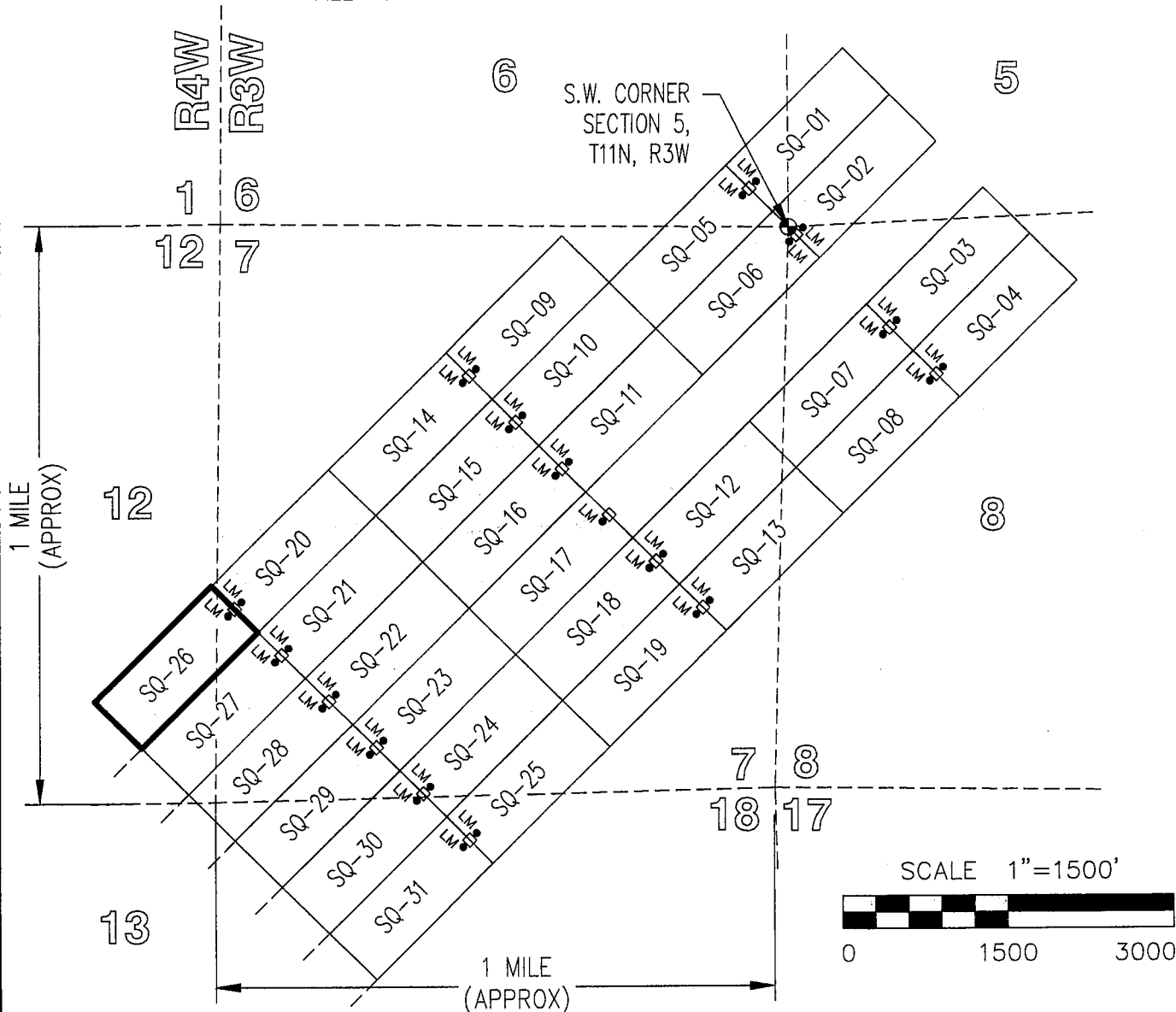
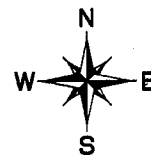
This form is available from the Arizona Geological Survey and may be reproduced.

AMC441110

# "SQ-26" CLAIM

## LOCATION OF THE SQ-01 THROUGH SQ-44 LODE CLAIMS

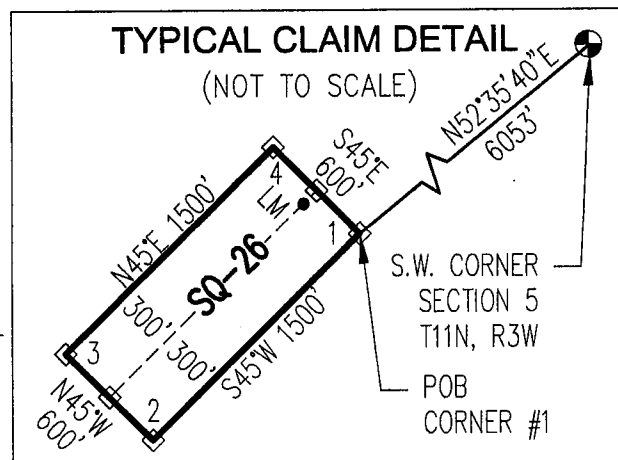
SITUATED IN SECTIONS 5-8 & 18 OF T11N, R3W AND SECTIONS  
12, 13 & 24 OF T11N, R4W, G&SRM, YAVAPAI COUNTY, AZ  
ALL CLAIMS ARE 1500' IN LENGTH & 600' IN WIDTH



TOTAL CLAIM ACREAGE = 20.66 ACRES.

□ INDICATES END CENTER OR CORNER OF  
LODE CLAIM. SET 2"x2"x5' WOODEN POST  
(TYPICAL).

LM • INDICATES LOCATION MONUMENT. SET 2"x2"x5' WOODEN  
POST 10' FROM AN END CENTER ON THE CENTERLINE OF  
THE CLAIM (TYPICAL).



After recording return to:  
CARDERO COPPER (USA) Ltd.  
c/o STEPHEN KEEHNER  
PO Box 572  
Yarnell AZ 85362

**LOCATION NOTICE FOR LODE MINING CLAIM**

☐ Amendment BLM Serial # \_\_\_\_\_

NOTICE IS HEREBY GIVEN that the SQ-27  
\_\_\_\_\_ lode mining claim has been located  
by CARDERO COPPER (USA) Ltd. whose current mailing  
address is c/o STEPHEN KEEHNER  
PO Box 572 Yarnell AZ 85362

BLM  
Date  
Stamp

RECEIVED  
BLM STATE OFFICE  
2017 JAN 19 P 1:30  
PHOENIX, ARIZONA

The general course of this claim is NORTH 45° EAST and it is situated in YAVAPAI  
County, Arizona. This claim is 1500 feet in length and 600 feet in width.

20.66 Total Claim Acreage. This claim runs from the location monument on which this location notice  
is posted on the centerline of the claim approximately 10 feet in a N45°E direction to the NORTH  
end line and 1490 feet in a S45°W direction to the SOUTH end line. This claim is marked by six  
monuments, one at each corner and one at the center of each end line of the claim.

The location monument on which this notice is posted is situated within Section 7, Township 11  
NORTH Range 3 WEST, Gila Salt River Base and Meridian, Arizona and this claim encompasses portions  
of the following quarter section(s), section(s), Township(s) and Range(s) SW1/4 SECTION 7,  
T11N-R3W & SE1/4 SECTION 12, T11N-R4W.

Gila Salt River Base and Meridian, Arizona.

The locality of this claim with reference to some natural object or permanent monument and additional information  
(if any) concerning its locality are as follows: FROM CORNER #1 (N.E. CORNER) OF THIS CLAIM  
THE S.W. CORNER OF SECTION 5, T11N-R3W BEARS NORTH 46°54'33" EAST  
6003 FEET.

The above information is shown on the attached map.  
DATED AND POSTED on the ground this 5<sup>th</sup> day of JANUARY, 2017.

☐ LOCATOR(s) ☒ AGENT

Print Name(s) Jody A. Stone, RLS

Signature(s) \_\_\_\_\_

Form MCF100  
Revised July 2014

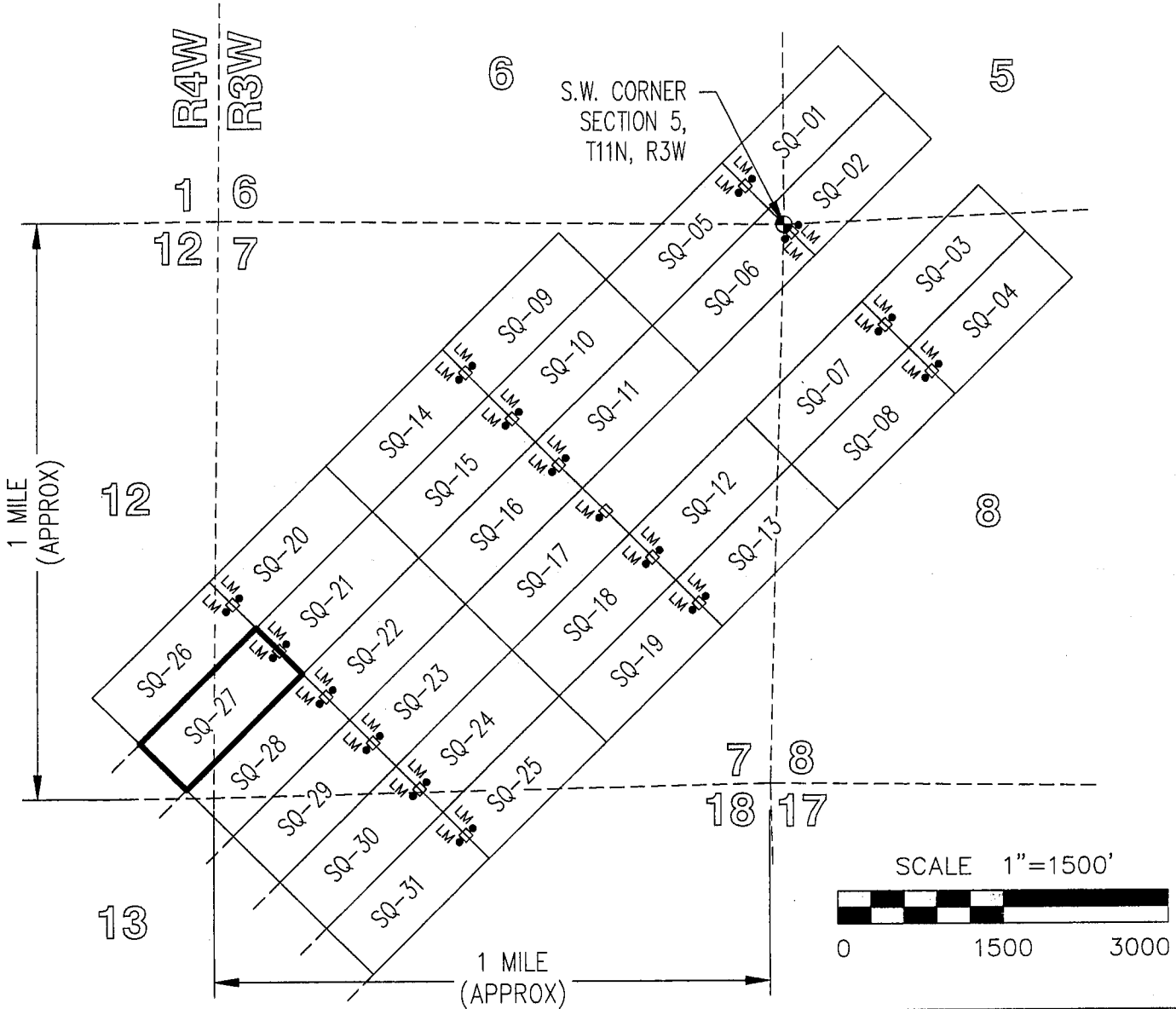
This form is available from the Arizona Geological Survey and may be reproduced.

AMC441111

# "SQ-27" CLAIM

## LOCATION OF THE SQ-01 THROUGH SQ-44 LODE CLAIMS

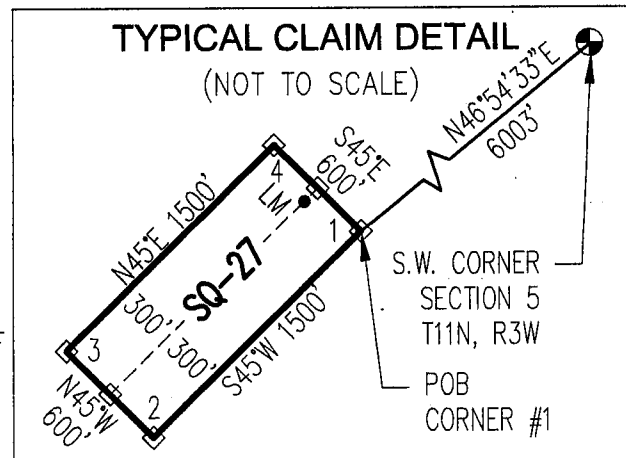
SITUATED IN SECTIONS 5-8 & 18 OF T11N, R3W AND SECTIONS  
12, 13 & 24 OF T11N, R4W, G&SRM, YAVAPAI COUNTY, AZ  
ALL CLAIMS ARE 1500' IN LENGTH & 600' IN WIDTH



TOTAL CLAIM ACREAGE = 20.66 ACRES.

□ INDICATES END CENTER OR CORNER OF  
LODE CLAIM. SET 2"x2"x5' WOODEN POST  
(TYPICAL).

LM • INDICATES LOCATION MONUMENT. SET 2"x2"x5' WOODEN  
POST 10' FROM AN END CENTER ON THE CENTERLINE OF  
THE CLAIM (TYPICAL).





After recording return to:  
CARDERO COPPER (USA) Ltd.  
c/o STEPHEN KEEHNER  
PO Box 572  
Yarnell AZ 85362

**LOCATION NOTICE FOR LOSE MINING CLAIM**

☐ Amendment BLM Serial # \_\_\_\_\_

NOTICE IS HEREBY GIVEN that the SQ-28  
\_\_\_\_\_ lode mining claim has been located  
by CARDERO COPPER (USA) Ltd. whose current mailing  
address is c/o STEPHEN KEEHNER  
PO Box 572 Yarnell AZ 85362

BLM  
Date  
Stamp

RECEIVED  
BLM AZ STATE OFFICE  
2017 JAN 19 P 1:30  
PHOENIX, ARIZONA

The general course of this claim is NORTH 45° EAST and it is situated in YAVAPAI  
County, Arizona. This claim is 1500 feet in length and 600 feet in width.

20.66 Total Claim Acreage. This claim runs from the location monument on which this location notice  
is posted on the centerline of the claim approximately 10 feet in a N45°E direction to the NORTH  
end line and 1490 feet in a S45°W direction to the SOUTH end line. This claim is marked by six  
monuments, one at each corner and one at the center of each end line of the claim.

The location monument on which this notice is posted is situated within Section 7, Township 11  
NORTH Range 3 WEST, Gila Salt River Base and Meridian, Arizona and this claim encompasses portions  
of the following quarter section(s), section(s), Township(s) and Range(s) SW1/4 SECTION 7 & NW1/4  
SECTION 18, T11N-R3W & SE1/4 SECTION 12 & NE1/4 SECTION 13, T11N-R4W.  
Gila Salt River Base and Meridian, Arizona.

The locality of this claim with reference to some natural object or permanent monument and additional information  
(if any) concerning its locality are as follows: FROM CORNER #1 (N.E. CORNER) OF THIS CLAIM  
THE S.W. CORNER OF SECTION 5, T11N-R3W BEARS NORTH 41°11'09" EAST  
6013 FEET.

The above information is shown on the attached map.

DATED AND POSTED on the ground this 5<sup>th</sup> day of JANUARY, 2017.

☐ LOCATOR(s) ☒ AGENT

Print Name(s) Jody A. Stone, RLS

Signature(s) \_\_\_\_\_

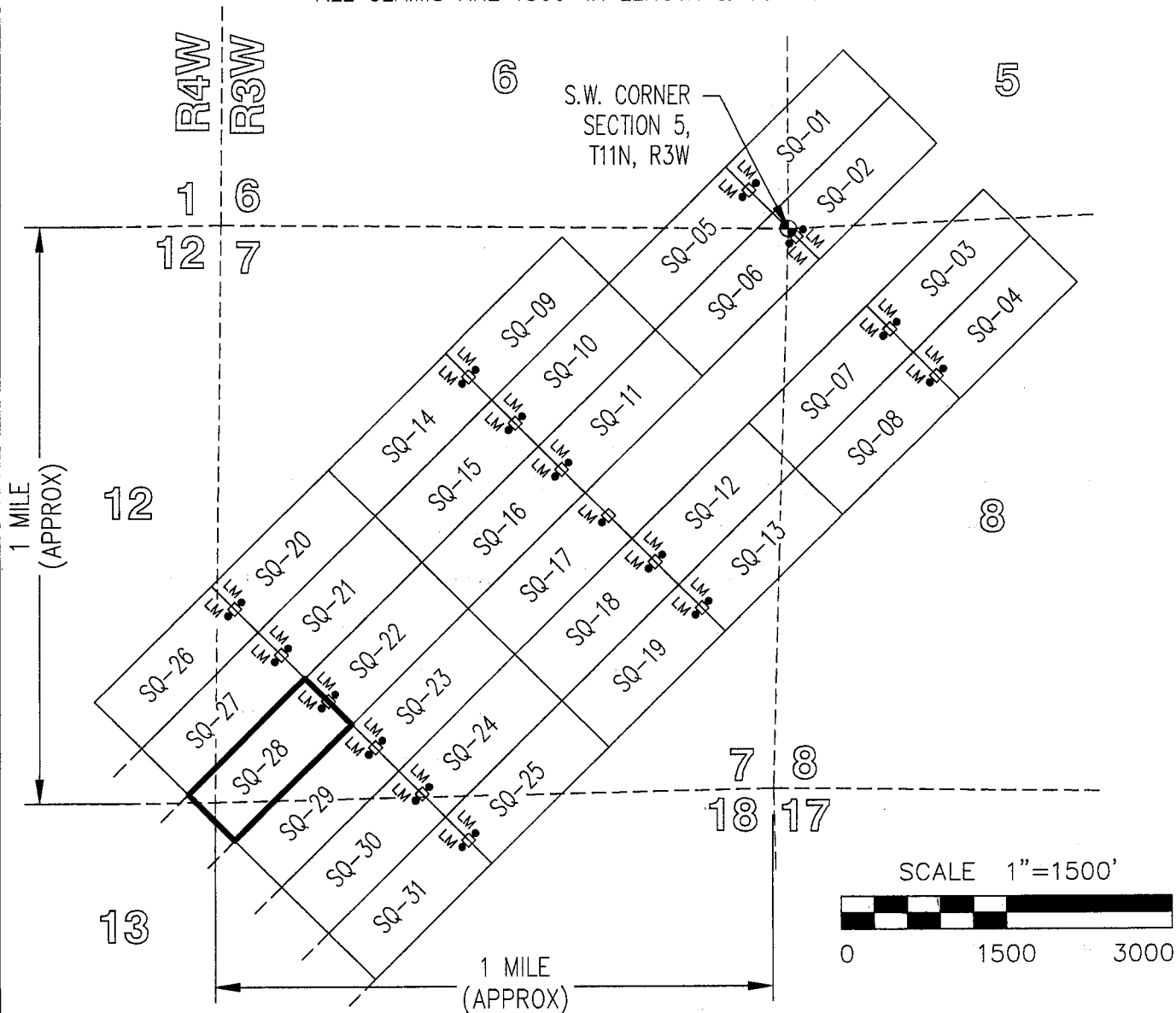
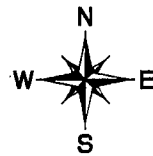
Form MCF100  
Revised July 2014

AMC44112

# "SQ-28" CLAIM

## LOCATION OF THE SQ-01 THROUGH SQ-44 LODE CLAIMS

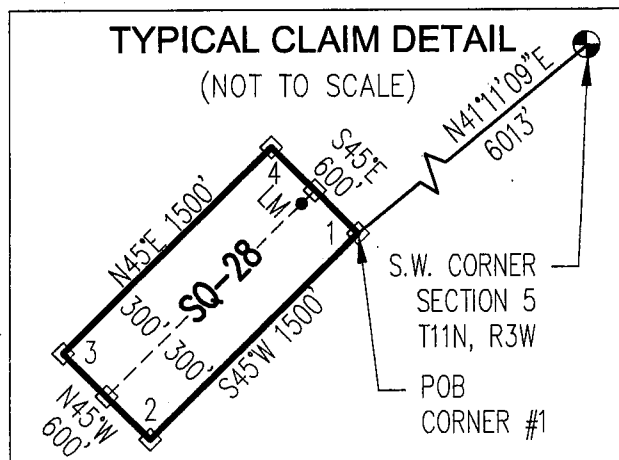
SITUATED IN SECTIONS 5-8 & 18 OF T11N, R3W AND SECTIONS  
12, 13 & 24 OF T11N, R4W, G&SRM, YAVAPAI COUNTY, AZ  
ALL CLAIMS ARE 1500' IN LENGTH & 600' IN WIDTH



TOTAL CLAIM ACREAGE = 20.66 ACRES.

□ INDICATES END CENTER OR CORNER OF  
LODE CLAIM. SET 2"x2"x5' WOODEN POST  
(TYPICAL).

LM • INDICATES LOCATION MONUMENT. SET 2"x2"x5' WOODEN  
POST 10' FROM AN END CENTER ON THE CENTERLINE OF  
THE CLAIM (TYPICAL).



After recording return to:  
CARDERO COPPER (USA) Ltd.  
c/o STEPHEN KEEHNER  
PO Box 572  
Yarnell AZ 85362

**LOCATION NOTICE FOR LOBE MINING CLAIM**

☐ Amendment BLM Serial # \_\_\_\_\_

NOTICE IS HEREBY GIVEN that the SQ-29  
\_\_\_\_\_ lode mining claim has been located  
by CARDERO COPPER (USA) Ltd. whose current mailing  
address is c/o STEPHEN KEEHNER  
PO Box 572 Yarnell AZ 85362

BLM  
Date  
Stamp

RECEIVED  
BLM AZ STATE OFFICE  
2017 JAN 19 P 1:30  
PHOENIX, ARIZONA

The general course of this claim is NORTH 45° EAST and it is situated in YAVAPAI  
County, Arizona. This claim is 1500 feet in length and 600 feet in width.

20.66 Total Claim Acreage. This claim runs from the location monument on which this location notice  
is posted on the centerline of the claim approximately 10 feet in a N45°E direction to the NORTH  
end line and 1490 feet in a S45°W direction to the SOUTH end line. This claim is marked by six  
monuments, one at each corner and one at the center of each end line of the claim.

The location monument on which this notice is posted is situated within Section 7, Township 11  
NORTH Range 3 WEST, Gila Salt River Base and Meridian, Arizona and this claim encompasses portions  
of the following quarter section(s), section(s), Township(s) and Range(s) SW1/4 SECTION 7 & NW1/4  
SECTION 18, T11N-R3W.

Gila Salt River Base and Meridian, Arizona.

The locality of this claim with reference to some natural object or permanent monument and additional information  
(if any) concerning its locality are as follows: FROM CORNER #1 (N.E. CORNER) OF THIS CLAIM  
THE S.W. CORNER OF SECTION 5, T11N-R3W BEARS NORTH 35°32'15" EAST  
6083 FEET.

The above information is shown on the attached map.

DATED AND POSTED on the ground this 5<sup>th</sup> day of JANUARY, 2017.

☐ LOCATOR(s) ☒ AGENT

Print Name(s) Jody A. Stone, RLS

Signature(s) 

Form MCF100  
Revised July 2014

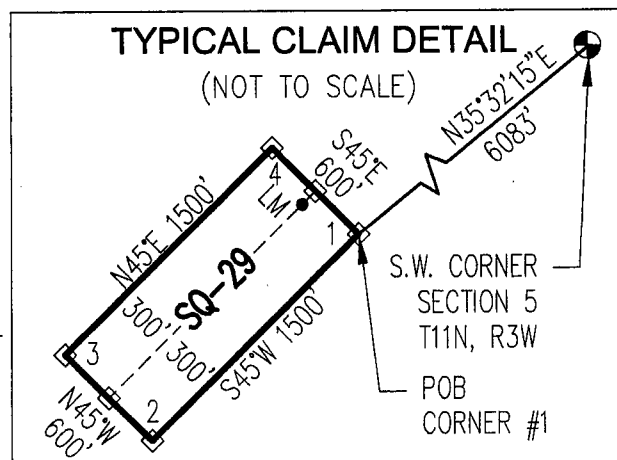
This form is available from the Arizona Geological Survey and may be reproduced.

AMC44113

Map of Section 5, T11N, R3W showing 31 numbered sites (SQ-01 to SQ-31) and 18 numbered locations (LM-01 to LM-18). The map includes a scale bar (1 inch = 1500 feet) and a north arrow. The map is divided into a grid with labels R4W, R3W, 12, 13, 6, 7, 5, 8, 18, 17, 7, 8. A dashed line indicates the S.W. corner of Section 5, T11N, R3W.

□ INDICATES END CENTER OR CORNER OF  
LODE CLAIM. SET 2"x2"x5' WOODEN POST  
(TYPICAL).

LM • INDICATES LOCATION MONUMENT. SET 2"x2"x5' WOODEN  
POST 10' FROM AN END CENTER ON THE CENTERLINE OF  
THE CLAIM (TYPICAL).



After recording return to:  
CARDERO COPPER (USA) Ltd.  
c/o STEPHEN KEEHNER  
PO Box 572  
Yarnell AZ 85362

**LOCATION NOTICE FOR LOSE MINING CLAIM**

☐ Amendment BLM Serial # \_\_\_\_\_

NOTICE IS HEREBY GIVEN that the SQ-30

\_\_\_\_\_ lode mining claim has been located

by CARDERO COPPER (USA) Ltd. whose current mailing

address is c/o STEPHEN KEEHNER

PO Box 572 Yarnell AZ 85362

BLM  
Date  
Stamp

RECEIVED  
BLM AZ STATE OFFICE  
2017 JAN 19 P 1:30  
PHOENIX, ARIZONA

The general course of this claim is NORTH 45° EAST and it is situated in YAVAPAI

County, Arizona. This claim is 1500 feet in length and 600 feet in width.

20.66 Total Claim Acreage. This claim runs from the location monument on which this location notice is posted on the centerline of the claim approximately 10 feet in a N45°E direction to the NORTH end line and 1490 feet in a S45°W direction to the SOUTH end line. This claim is marked by six monuments, one at each corner and one at the center of each end line of the claim.

The location monument on which this notice is posted is situated within Section 7, Township 11 NORTH Range 3 WEST, Gila Salt River Base and Meridian, Arizona and this claim encompasses portions of the following quarter section(s), section(s), Township(s) and Range(s) SW1/4 SECTION 7 & NW1/4 SECTION 18, T11N-R3W.

Gila Salt River Base and Meridian, Arizona.

The locality of this claim with reference to some natural object or permanent monument and additional information (if any) concerning its locality are as follows: FROM CORNER #1 (N.E. CORNER) OF THIS CLAIM THE S.W. CORNER OF SECTION 5, T11N-R3W BEARS NORTH 30°04'07" EAST 6210 FEET.

The above information is shown on the attached map.

DATED AND POSTED on the ground this 5<sup>th</sup> day of JANUARY, 2017.

☐ LOCATOR(s) ☒ AGENT

Print Name(s) Jody A. Stone, RLS

Signature(s) 

Form MCF100  
Revised July 2014

This form is available from the Arizona Geological Survey and may be reproduced.

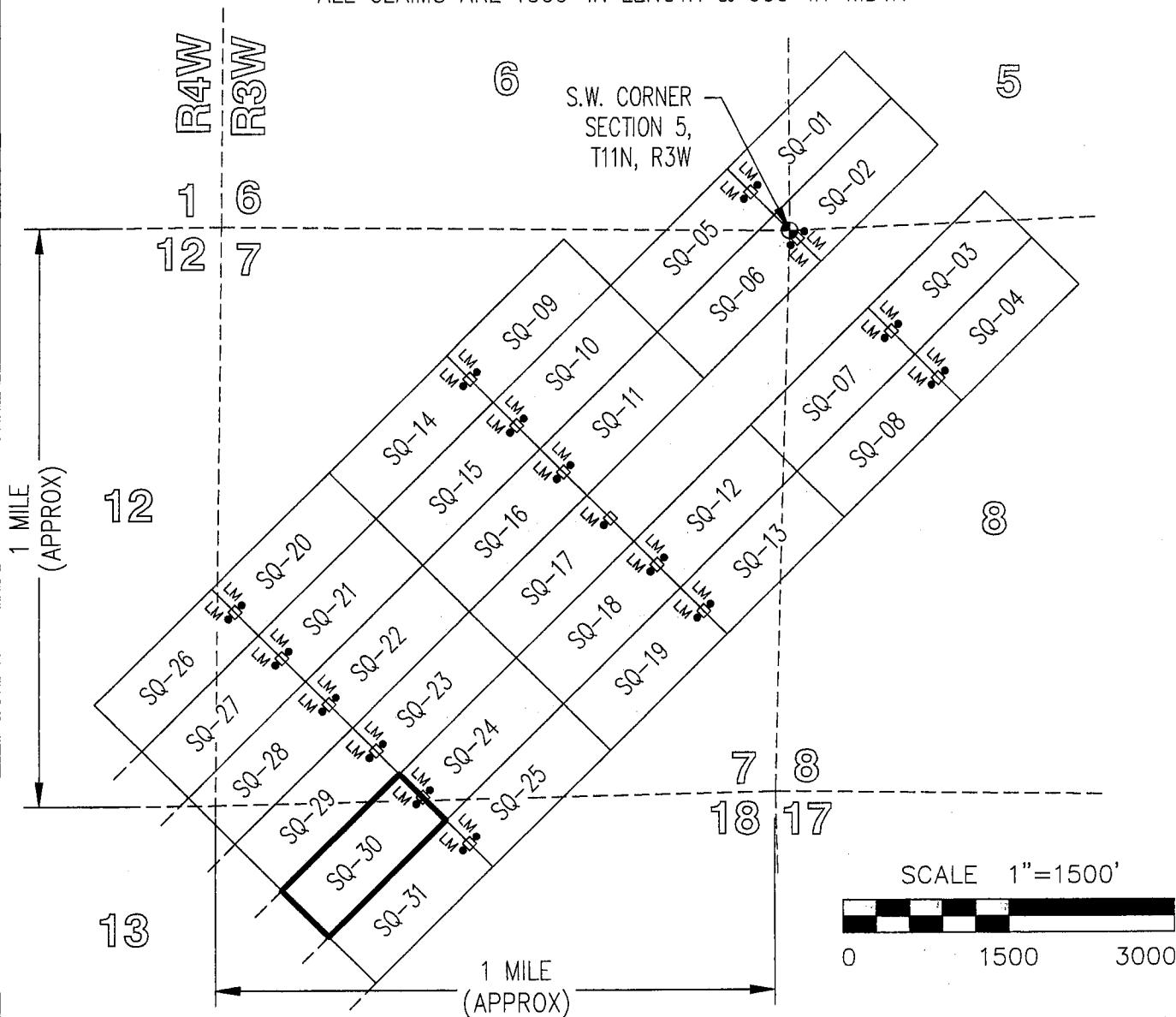
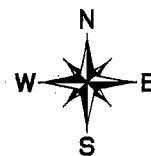
AMC 441114



# "SQ-30" CLAIM

## LOCATION OF THE SQ-01 THROUGH SQ-44 LODE CLAIMS

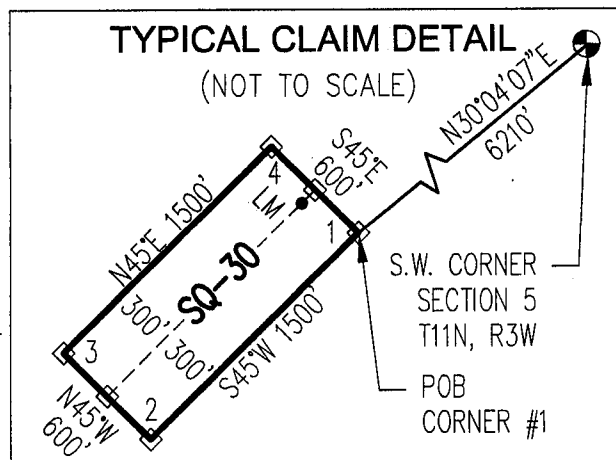
SITUATED IN SECTIONS 5-8 & 18 OF T11N, R3W AND SECTIONS  
12, 13 & 24 OF T11N, R4W, G&SRM, YAVAPAI COUNTY, AZ  
ALL CLAIMS ARE 1500' IN LENGTH & 600' IN WIDTH



TOTAL CLAIM ACREAGE = 20.66 ACRES.

□ INDICATES END CENTER OR CORNER OF  
LODE CLAIM. SET 2"x2"x5' WOODEN POST  
(TYPICAL).

LM • INDICATES LOCATION MONUMENT. SET 2"x2"x5' WOODEN  
POST 10' FROM AN END CENTER ON THE CENTERLINE OF  
THE CLAIM (TYPICAL).



After recording return to:  
CARDERO COPPER (USA) Ltd.  
c/o STEPHEN KEEHNER  
PO Box 572  
Yarnell AZ 85362

**LOCATION NOTICE FOR LOSE MINING CLAIM**

☐ Amendment BLM Serial # \_\_\_\_\_

NOTICE IS HEREBY GIVEN that the SQ-31  
\_\_\_\_\_ lode mining claim has been located  
by CARDERO COPPER (USA) Ltd. whose current mailing  
address is c/o STEPHEN KEEHNER  
PO Box 572 Yarnell AZ 85362

BLM  
Date  
Stamp

RECEIVED  
BLM AZ STATE OFFICE  
2017 JAN 19 P 1:30  
PHOENIX, ARIZONA

The general course of this claim is NORTH 45° EAST and it is situated in YAVAPAI  
County, Arizona. This claim is 1500 feet in length and 600 feet in width.

20.66 Total Claim Acreage. This claim runs from the location monument on which this location notice  
is posted on the centerline of the claim approximately 10 feet in a N45°E direction to the NORTH  
end line and 1490 feet in a S45°W direction to the SOUTH end line. This claim is marked by six  
monuments, one at each corner and one at the center of each end line of the claim.

The location monument on which this notice is posted is situated within Section 18, Township 11  
NORTH Range 3 WEST, Gila Salt River Base and Meridian, Arizona and this claim encompasses portions  
of the following quarter section(s), section(s), Township(s) and Range(s) NW1/4 SECTION 18,  
T11N-R3W.

Gila Salt River Base and Meridian, Arizona.

The locality of this claim with reference to some natural object or permanent monument and additional information  
(if any) concerning its locality are as follows: FROM CORNER #1 (N.E. CORNER) OF THIS CLAIM  
THE S.W. CORNER OF SECTION 5, T11N-R3W BEARS NORTH 24°51'49" EAST  
6391 FEET.

The above information is shown on the attached map.

DATED AND POSTED on the ground this 5<sup>th</sup> day of JANUARY, 2017.

☐ LOCATOR(s) ☒ AGENT

Print Name(s) Jody A. Stone, RLS

Signature(s) \_\_\_\_\_

Form MCF100  
Revised July 2014

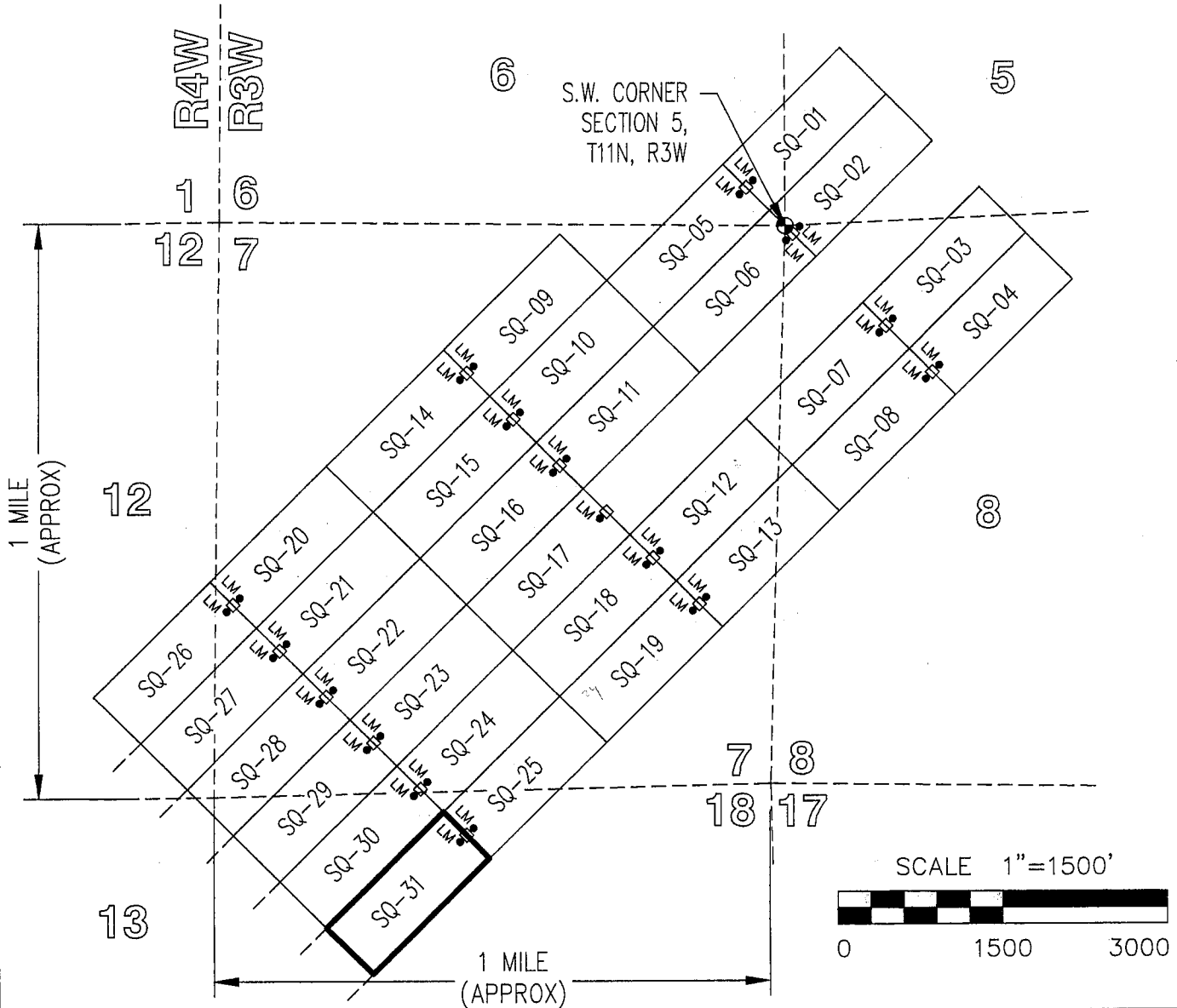
This form is available from the Arizona Geological Survey and may be reproduced.

AMC44115

# "SQ-31" CLAIM

## LOCATION OF THE SQ-01 THROUGH SQ-44 LODE CLAIMS

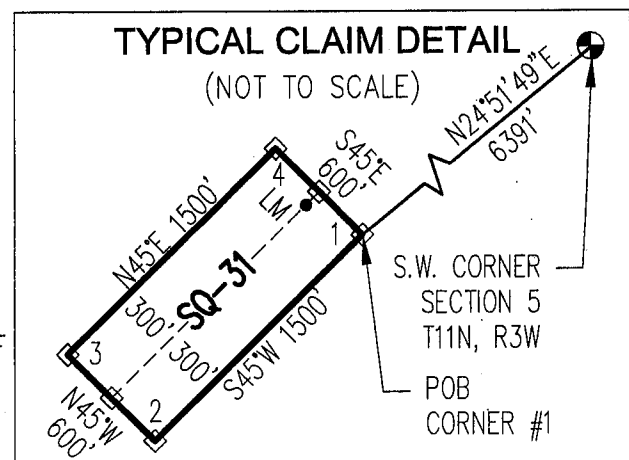
SITUATED IN SECTIONS 5-8 & 18 OF T11N, R3W AND SECTIONS  
12, 13 & 24 OF T11N, R4W, G&SRM, YAVAPAI COUNTY, AZ  
ALL CLAIMS ARE 1500' IN LENGTH & 600' IN WIDTH



TOTAL CLAIM ACREAGE = 20.66 ACRES.

□ INDICATES END CENTER OR CORNER OF  
LODE CLAIM. SET 2"x2"x5' WOODEN POST  
(TYPICAL).

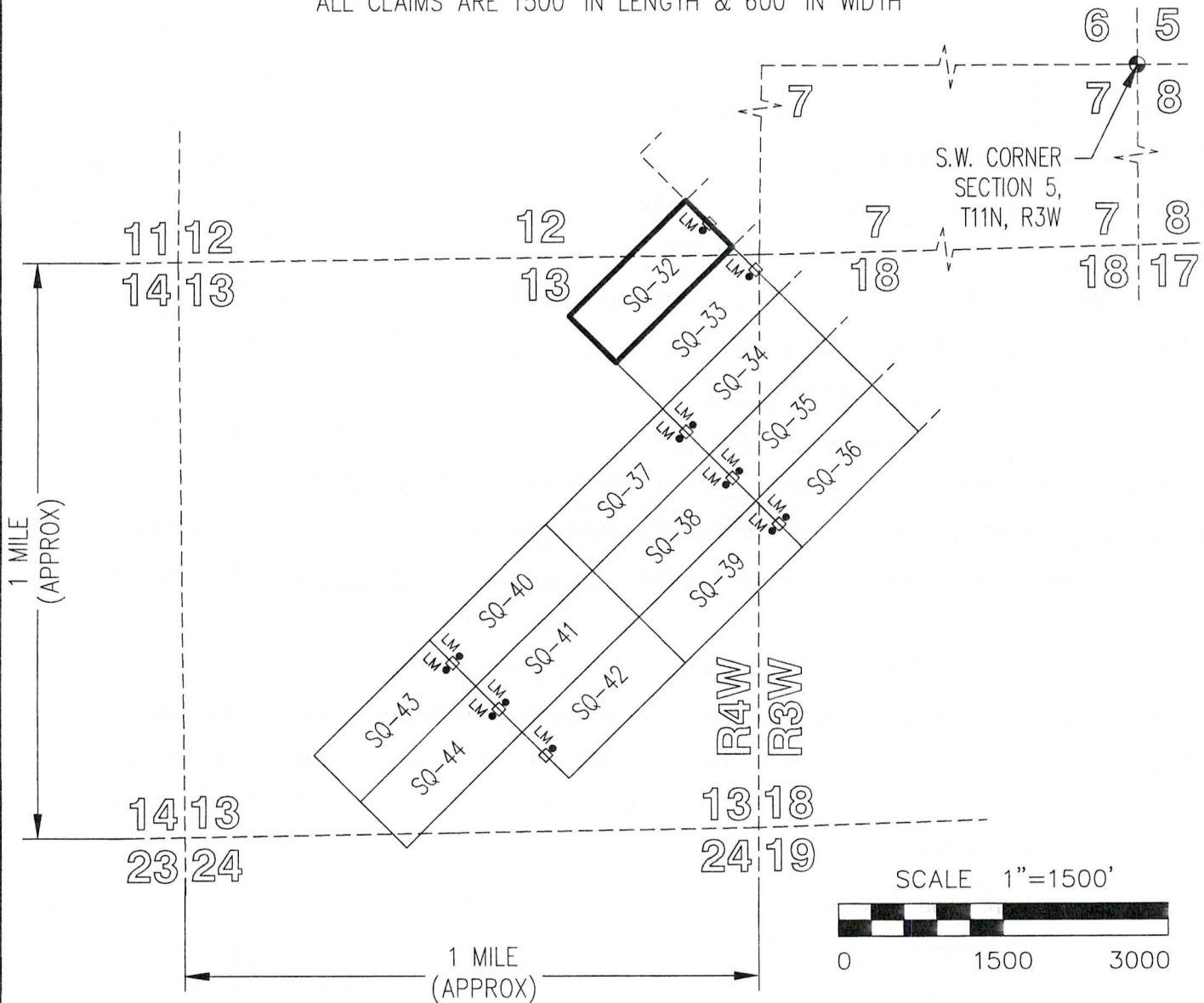
LM • INDICATES LOCATION MONUMENT. SET 2"x2"x5' WOODEN  
POST 10' FROM AN END CENTER ON THE CENTERLINE OF  
THE CLAIM (TYPICAL).



# "SQ-32" CLAIM

## LOCATION OF THE SQ-01 THROUGH SQ-44 LODE CLAIMS

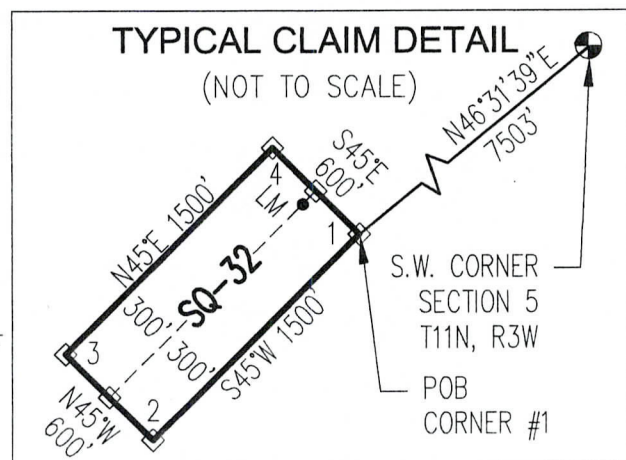
SITUATED IN SECTIONS 5-8 & 18 OF T11N, R3W AND SECTIONS  
12, 13 & 24 OF T11N, R4W, G&SRM, YAVAPAI COUNTY, AZ  
ALL CLAIMS ARE 1500' IN LENGTH & 600' IN WIDTH



TOTAL CLAIM ACREAGE = 20.66 ACRES.

□ INDICATES END CENTER OR CORNER OF  
LODE CLAIM. SET 2"x2"x5' WOODEN POST  
(TYPICAL).

LM • INDICATES LOCATION MONUMENT. SET 2"x2"x5' WOODEN  
POST 10' FROM AN END CENTER ON THE CENTERLINE OF  
THE CLAIM (TYPICAL).



After recording return to:  
CARDERO COPPER (USA) Ltd.  
c/o STEPHEN KEEHNER  
PO Box 572  
Yarnell AZ 85362

**LOCATION NOTICE FOR LOSE MINING CLAIM**

☐ Amendment BLM Serial # \_\_\_\_\_

NOTICE IS HEREBY GIVEN that the SQ-32  
\_\_\_\_\_ lode mining claim has been located  
by CARDERO COPPER (USA) Ltd. whose current mailing  
address is c/o STEPHEN KEEHNER  
PO Box 572 Yarnell AZ 85362

BLM  
Date  
Stamp

RECEIVED  
BLM AZ STATE OFFICE  
2017 JAN 19 P 1:30  
PHOENIX, ARIZONA

The general course of this claim is NORTH 45° EAST and it is situated in YAVAPAI  
County, Arizona. This claim is 1500 feet in length and 600 feet in width.

20.66 Total Claim Acreage. This claim runs from the location monument on which this location notice  
is posted on the centerline of the claim approximately 10 feet in a N45°E direction to the NORTH  
end line and 1490 feet in a S45°W direction to the SOUTH end line. This claim is marked by six  
monuments, one at each corner and one at the center of each end line of the claim.

The location monument on which this notice is posted is situated within Section 12, Township 11  
NORTH Range 4 WEST, Gila Salt River Base and Meridian, Arizona and this claim encompasses portions  
of the following quarter section(s), section(s), Township(s) and Range(s) SE1/4 SECTION 12 &  
& NE1/4 SECTION 13, T11N-R4W.

Gila Salt River Base and Meridian, Arizona.

The locality of this claim with reference to some natural object or permanent monument and additional information  
(if any) concerning its locality are as follows: FROM CORNER #1 (N.E. CORNER) OF THIS CLAIM  
THE S.W. CORNER OF SECTION 5, T11N-R3W BEARS NORTH 46°31'39" EAST  
7503 FEET.

The above information is shown on the attached map.  
DATED AND POSTED on the ground this 6<sup>th</sup> day of JANUARY, 2017.

☐ LOCATOR(s) ☒ AGENT

Print Name(s) Jody A. Stone, RLS

Signature(s) \_\_\_\_\_

Form MCF100  
Revised July 2014

This form is available from the **Arizona Geological Survey** and may be reproduced.

AMC441116



After recording return to:  
CARDERO COPPER (USA) Ltd.  
c/o STEPHEN KEEHNER  
PO Box 572  
Yarnell AZ 85362

# LOCATION NOTICE FOR LODE MINING CLAIM

☐ Amendment BLM Serial # \_\_\_\_\_

NOTICE IS HEREBY GIVEN that the SQ-33  
\_\_\_\_\_ lode mining claim has been located  
by CARDERO COPPER (USA) Ltd. whose current mailing  
address is c/o STEPHEN KEEHNER  
PO Box 572 Yarnell AZ 85362

BLM  
Date  
Stamp

RECEIVED  
BLM AZ STATE OFFICE  
2017 JAN 19 P 1:30  
PHOENIX, ARIZONA

The general course of this claim is NORTH 45° EAST and it is situated in YAVAPAI  
County, Arizona. This claim is 1500 feet in length and 600 feet in width.

20.66 Total Claim Acreage. This claim runs from the location monument on which this location notice  
is posted on the centerline of the claim approximately 10 feet in a N45°E direction to the NORTH  
end line and 1490 feet in a S45°W direction to the SOUTH end line. This claim is marked by six  
monuments, one at each corner and one at the center of each end line of the claim.

The location monument on which this notice is posted is situated within Section 13, Township 11  
NORTH Range 4 WEST, Gila Salt River Base and Meridian, Arizona and this claim encompasses portions  
of the following quarter section(s), section(s), Township(s) and Range(s) SE1/4 SECTION 12 &  
NE1/4 SECTION 13, T11N-R4W & NW1/4 SECTION 18, T11N-R3W.

Gila Salt River Base and Meridian, Arizona.

The locality of this claim with reference to some natural object or permanent monument and additional information  
(if any) concerning its locality are as follows: FROM CORNER #1 (N.E. CORNER) OF THIS CLAIM  
THE S.W. CORNER OF SECTION 5, T11N-R3W BEARS NORTH 41°56'49" EAST  
7511 FEET.

\_\_\_\_\_ The above information is shown on the attached map.

DATED AND POSTED on the ground this 6<sup>th</sup> day of JANUARY, 2017.

☐ LOCATOR(s) ☒ AGENT

Print Name(s) Jody A. Stone, RLS

Signature(s) \_\_\_\_\_

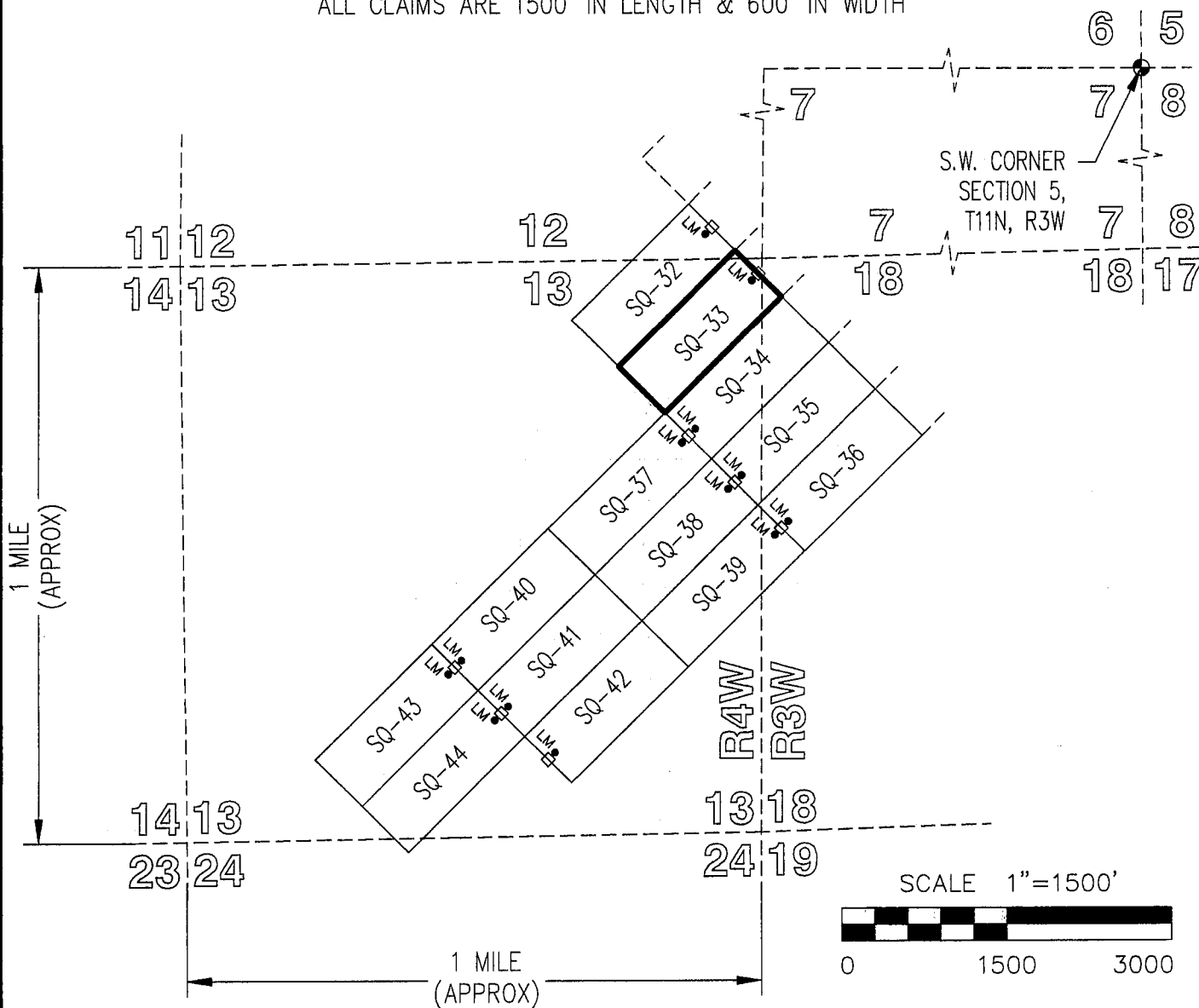
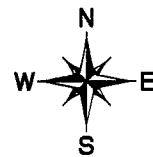
Form MCF100  
Revised July 2014

AMC44117

# "SQ-33" CLAIM

## LOCATION OF THE SQ-01 THROUGH SQ-44 LODE CLAIMS

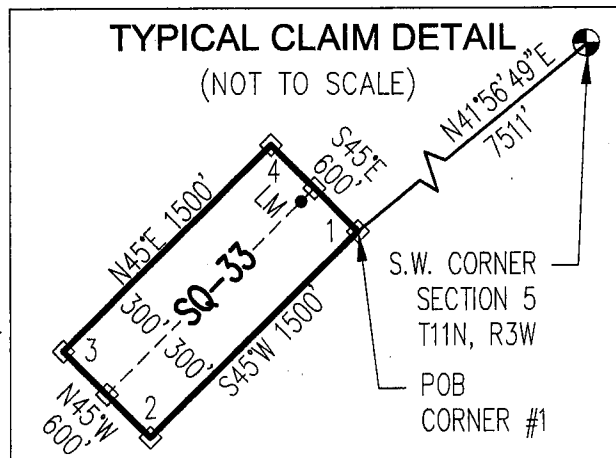
SITUATED IN SECTIONS 5-8 & 18 OF T11N, R3W AND SECTIONS  
12, 13 & 24 OF T11N, R4W, G&SRM, YAVAPAI COUNTY, AZ  
ALL CLAIMS ARE 1500' IN LENGTH & 600' IN WIDTH



TOTAL CLAIM ACREAGE = 20.66 ACRES.

□ INDICATES END CENTER OR CORNER OF  
LODE CLAIM. SET 2"x2"x5' WOODEN POST  
(TYPICAL).

LM • INDICATES LOCATION MONUMENT. SET 2"x2"x5' WOODEN  
POST 10' FROM AN END CENTER ON THE CENTERLINE OF  
THE CLAIM (TYPICAL).



After recording return to:  
CARDERO COPPER (USA) Ltd.  
c/o STEPHEN KEEHNER  
PO Box 572  
Yarnell AZ 85362

**LOCATION NOTICE FOR LOBE MINING CLAIM**

☐ Amendment BLM Serial # \_\_\_\_\_

NOTICE IS HEREBY GIVEN that the SQ-34  
\_\_\_\_\_ lode mining claim has been located  
by CARDERO COPPER (USA) Ltd. whose current mailing  
address is c/o STEPHEN KEEHNER  
PO Box 572 Yarnell AZ 85362

BLM  
Date  
Stamp

RECEIVED  
BLM AZ STATE OFFICE  
2017 JAN 19 P 1:30  
PHOENIX, ARIZONA

The general course of this claim is NORTH 45° EAST and it is situated in YAVAPAI  
County, Arizona. This claim is 1500 feet in length and 600 feet in width.

20.66 Total Claim Acreage. This claim runs from the location monument on which this location notice  
is posted on the centerline of the claim approximately 10 feet in a S45°W direction to the SOUTH  
end line and 1490 feet in a N45°E direction to the NORTH end line. This claim is marked by six  
monuments, one at each corner and one at the center of each end line of the claim.

The location monument on which this notice is posted is situated within Section 13, Township 11  
NORTH Range 4 WEST, Gila Salt River Base and Meridian, Arizona and this claim encompasses portions  
of the following quarter section(s), section(s), Township(s) and Range(s) NE1/4 SECTION 13  
T11N-R4W & NW1/4 SECTION 18, T11N-R3W.

Gila Salt River Base and Meridian, Arizona.

The locality of this claim with reference to some natural object or permanent monument and additional information  
(if any) concerning its locality are as follows: FROM CORNER #1 (N.E. CORNER) OF THIS CLAIM  
THE S.W. CORNER OF SECTION 5, T11N-R3W BEARS NORTH 37°24'19" EAST  
7566 FEET.

The above information is shown on the attached map.

DATED AND POSTED on the ground this 9<sup>th</sup> day of JANUARY, 2017.

☐ LOCATOR(s) ☒ AGENT

Print Name(s) Jody A. Stone, RLS

Signature(s) 

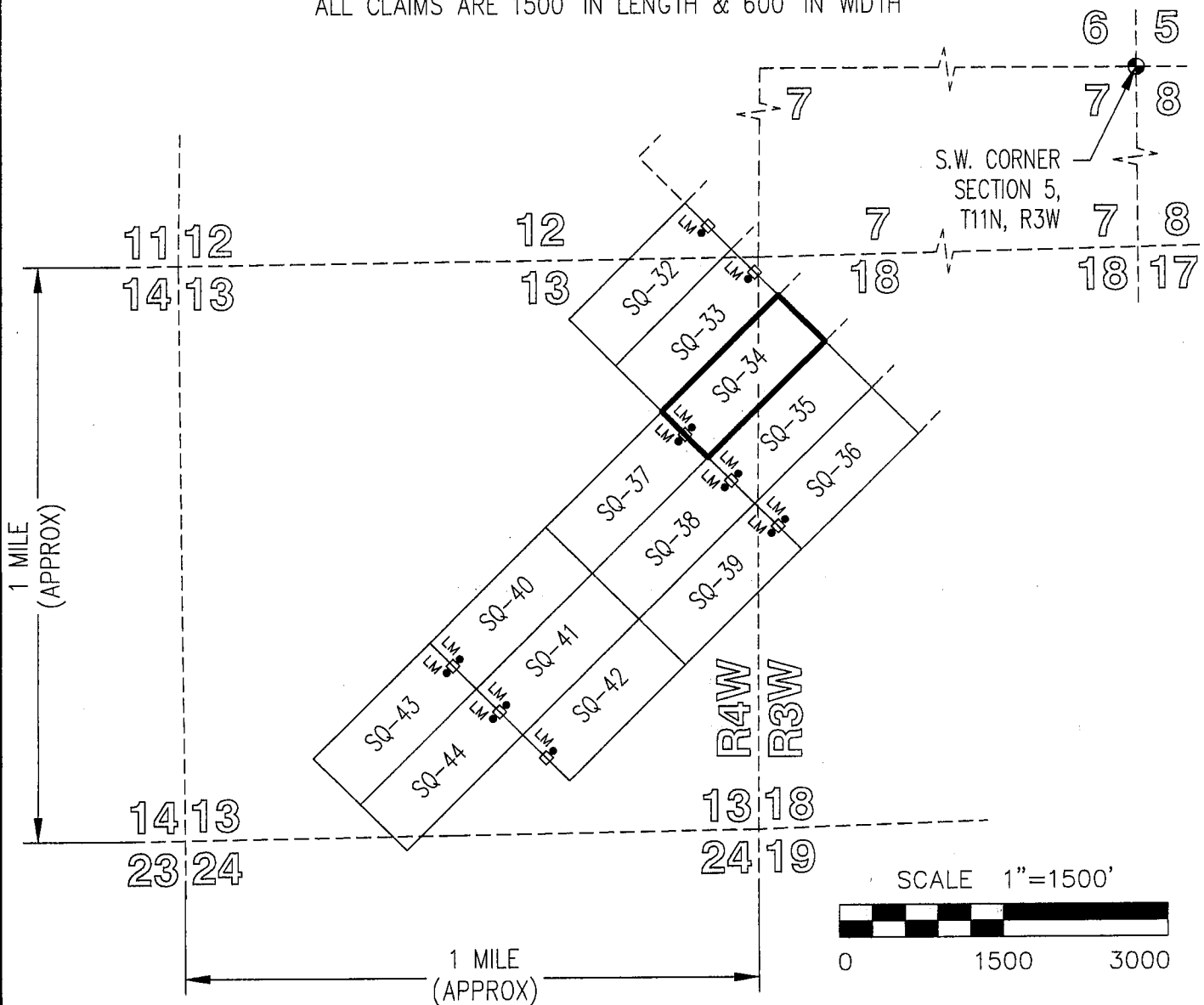
Form MCF100  
Revised July 2014

AMC441118

# "SQ-34" CLAIM

## LOCATION OF THE SQ-01 THROUGH SQ-44 LODE CLAIMS

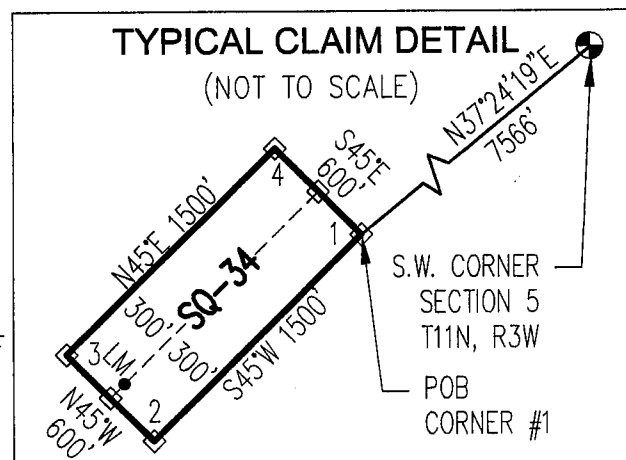
SITUATED IN SECTIONS 5-8 & 18 OF T11N, R3W AND SECTIONS  
12, 13 & 24 OF T11N, R4W, G&SRM, YAVAPAI COUNTY, AZ  
ALL CLAIMS ARE 1500' IN LENGTH & 600' IN WIDTH



TOTAL CLAIM ACREAGE = 20.66 ACRES.

□ INDICATES END CENTER OR CORNER OF  
LODE CLAIM. SET 2"x2"x5' WOODEN POST  
(TYPICAL).

LM • INDICATES LOCATION MONUMENT. SET 2"x2"x5' WOODEN  
POST 10' FROM AN END CENTER ON THE CENTERLINE OF  
THE CLAIM (TYPICAL).



After recording return to:  
CARDERO COPPER (USA) Ltd.  
c/o STEPHEN KEEHNER  
PO Box 572  
Yarnell AZ 85362

**LOCATION NOTICE FOR LOSE MINING CLAIM**

☐ Amendment BLM Serial # \_\_\_\_\_

NOTICE IS HEREBY GIVEN that the SQ-35  
\_\_\_\_\_ lode mining claim has been located  
by CARDERO COPPER (USA) Ltd. whose current mailing  
address is c/o STEPHEN KEEHNER  
PO Box 572 Yarnell AZ 85362

BLM  
Date  
Stamp

RECEIVED  
BLM AZ STATE OFFICE  
2017 JAN 19 P 1:30  
PHOENIX, ARIZONA

The general course of this claim is NORTH 45° EAST and it is situated in YAVAPAI  
County, Arizona. This claim is 1500 feet in length and 600 feet in width.

20.66 Total Claim Acreage. This claim runs from the location monument on which this location notice  
is posted on the centerline of the claim approximately 10 feet in a S45°W direction to the SOUTH  
end line and 1490 feet in a N45°E direction to the NORTH end line. This claim is marked by six  
monuments, one at each corner and one at the center of each end line of the claim.

The location monument on which this notice is posted is situated within Section 13, Township 11  
NORTH Range 4 WEST, Gila Salt River Base and Meridian, Arizona and this claim encompasses portions  
of the following quarter section(s), section(s), Township(s) and Range(s) NE1/4 SECTION 13  
T11N-R4W & NW1/4 SECTION 18, T11N-R3W.

Gila Salt River Base and Meridian, Arizona.

The locality of this claim with reference to some natural object or permanent monument and additional information  
(if any) concerning its locality are as follows: FROM CORNER #1 (N.E. CORNER) OF THIS CLAIM  
THE S.W. CORNER OF SECTION 5, T11N-R3W BEARS NORTH 32°57'27" EAST  
7669 FEET.

The above information is shown on the attached map.  
DATED AND POSTED on the ground this 9<sup>th</sup> day of JANUARY, 2017.

☐ LOCATOR(s) ☒ AGENT

Print Name(s) Jody A. Stone, RLS

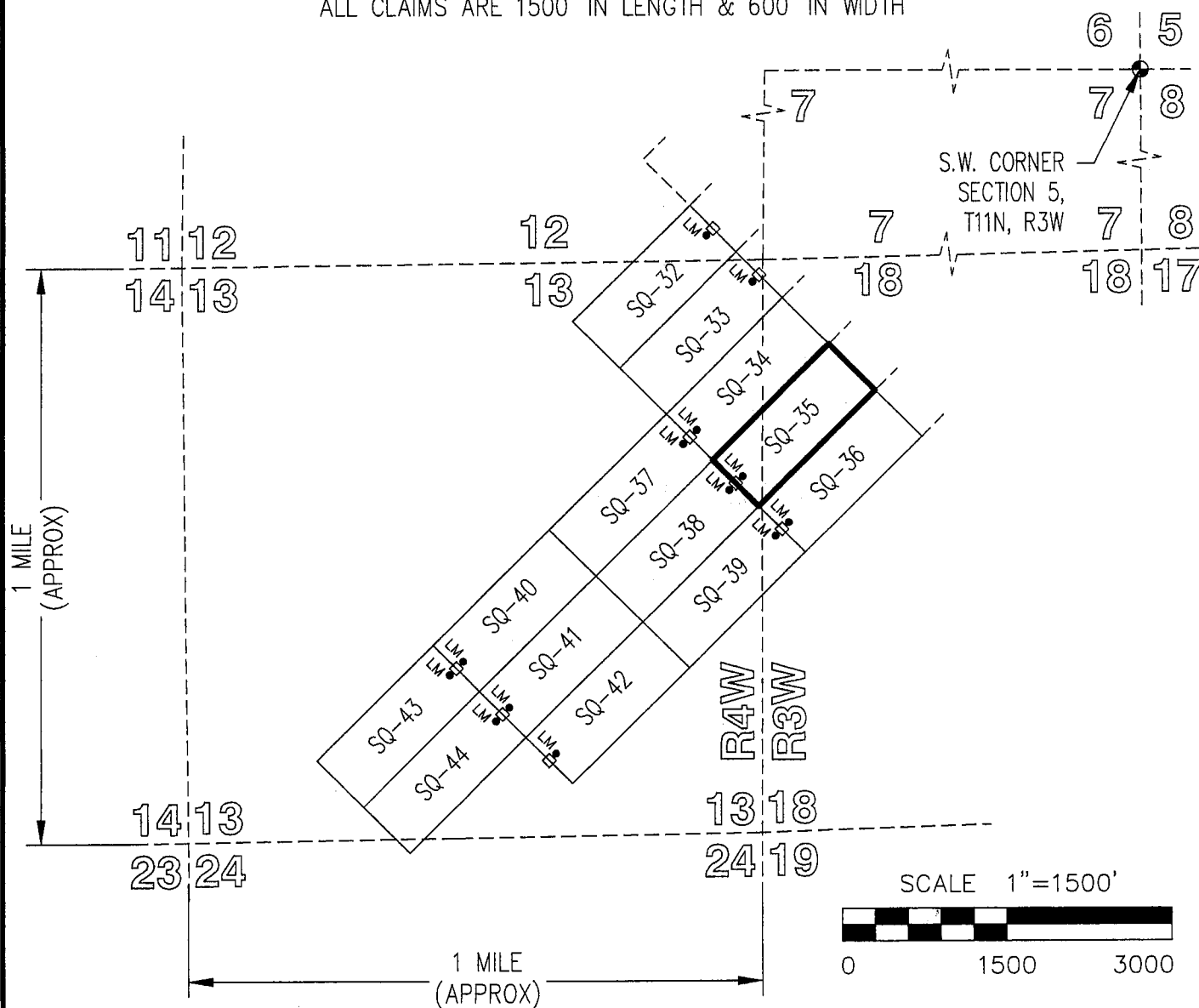
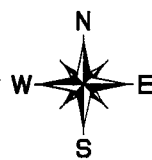
Signature(s) 

Form MCF100  
Revised July 2014

AMC441119

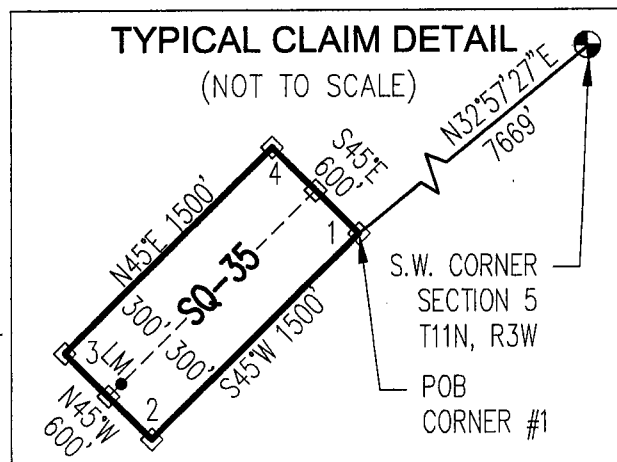


SITUATED IN SECTIONS 5-8 & 18 OF T11N, R3W AND SECTIONS  
12, 13 & 24 OF T11N, R4W, G&SRM, YAVAPAI COUNTY, AZ  
ALL CLAIMS ARE 1500' IN LENGTH & 600' IN WIDTH



□ INDICATES END CENTER OR CORNER OF  
LODE CLAIM. SET 2"x2"x5' WOODEN POST  
(TYPICAL).

LM • INDICATES LOCATION MONUMENT. SET 2"X2"X5' WOODEN POST 10' FROM AN END CENTER ON THE CENTERLINE OF THE CLAIM (TYPICAL).



After recording return to:  
CARDERO COPPER (USA) Ltd.  
c/o STEPHEN KEEHNER  
PO Box 572  
Yarnell AZ 85362

**LOCATION NOTICE FOR LODE MINING CLAIM**

☐ Amendment BLM Serial # \_\_\_\_\_

NOTICE IS HEREBY GIVEN that the SQ-36  
\_\_\_\_\_ lode mining claim has been located  
by CARDERO COPPER (USA) Ltd. whose current mailing  
address is c/o STEPHEN KEEHNER  
PO Box 572 Yarnell AZ 85362

BLM  
Date  
Stamp

RECEIVED  
BLM AZ STATE OFFICE  
2017 JAN 19 P 1:30  
PHOENIX, ARIZONA

The general course of this claim is NORTH 45° EAST and it is situated in YAVAPAI  
County, Arizona. This claim is 1500 feet in length and 600 feet in width.

20.66 Total Claim Acreage. This claim runs from the location monument on which this location notice  
is posted on the centerline of the claim approximately 10 feet in a S45°W direction to the SOUTH  
end line and 1490 feet in a N45°E direction to the NORTH end line. This claim is marked by six  
monuments, one at each corner and one at the center of each end line of the claim.

The location monument on which this notice is posted is situated within Section 18, Township 11  
NORTH Range 3 WEST, Gila Salt River Base and Meridian, Arizona and this claim encompasses portions  
of the following quarter section(s), section(s), Township(s) and Range(s) NW1/4 & SW1/4 SECTION 18,  
T11N-R3W & NE1/4 SECTION 13, T11N-R4W.

Gila Salt River Base and Meridian, Arizona.

The locality of this claim with reference to some natural object or permanent monument and additional information  
(if any) concerning its locality are as follows: FROM CORNER #1 (N.E. CORNER) OF THIS CLAIM  
THE S.W. CORNER OF SECTION 5, T11N-R3W BEARS NORTH 28°39'07" EAST  
7816 FEET.

The above information is shown on the attached map.

DATED AND POSTED on the ground this 9<sup>th</sup> day of JANUARY, 2017.

☐ LOCATOR(s) ☒ AGENT

Print Name(s) Jody A. Stone, RLS

Signature(s) \_\_\_\_\_

Form MCF100  
Revised July 2014

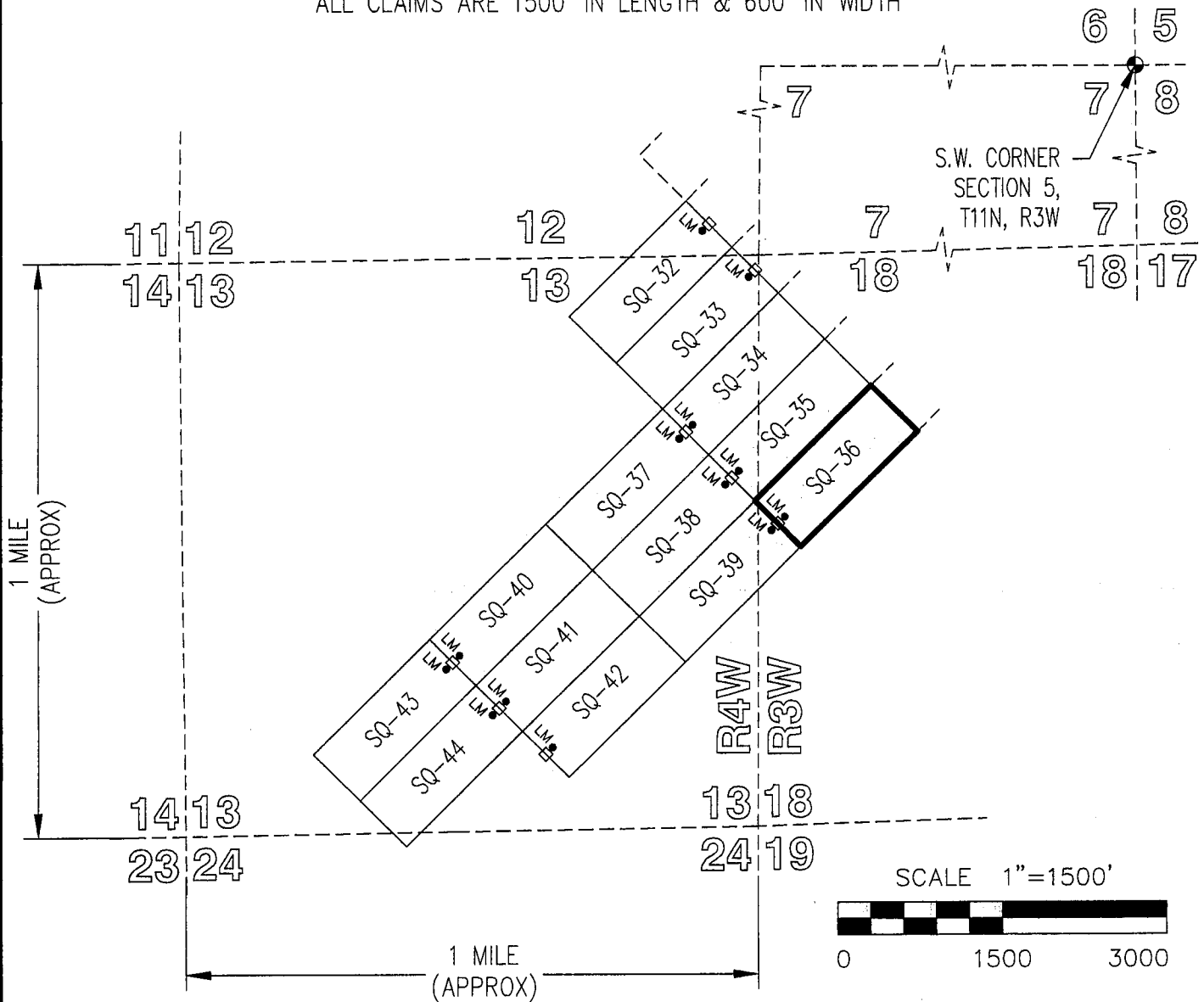
This form is available from the Arizona Geological Survey and may be reproduced.

AMC44120

# "SQ-36" CLAIM

## LOCATION OF THE SQ-01 THROUGH SQ-44 LODE CLAIMS

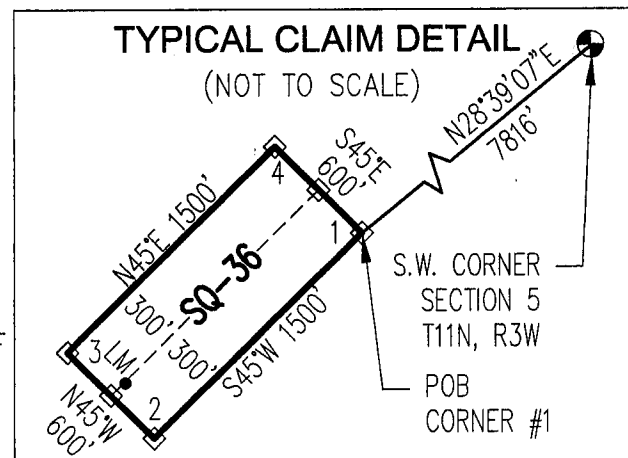
SITUATED IN SECTIONS 5-8 & 18 OF T11N, R3W AND SECTIONS  
12, 13 & 24 OF T11N, R4W, G&SRM, YAVAPAI COUNTY, AZ  
ALL CLAIMS ARE 1500' IN LENGTH & 600' IN WIDTH



TOTAL CLAIM ACREAGE = 20.66 ACRES.

□ INDICATES END CENTER OR CORNER OF  
LODE CLAIM. SET 2"x2"x5' WOODEN POST  
(TYPICAL).

LM • INDICATES LOCATION MONUMENT. SET 2"x2"x5' WOODEN  
POST 10' FROM AN END CENTER ON THE CENTERLINE OF  
THE CLAIM (TYPICAL).



After recording return to:  
CARDERO COPPER (USA) Ltd.  
c/o STEPHEN KEEHNER  
PO Box 572  
Yarnell AZ 85362

**LOCATION NOTICE FOR LODE MINING CLAIM**

☐ Amendment BLM Serial # \_\_\_\_\_

NOTICE IS HEREBY GIVEN that the SQ-37

\_\_\_\_\_ lode mining claim has been located

by CARDERO COPPER (USA) Ltd. whose current mailing  
address is c/o STEPHEN KEEHNER

PO Box 572 Yarnell AZ 85362

BLM  
Date  
Stamp

RECEIVED  
BLM AZ STATE OFFICE  
2017 JAN 19 P 1:30  
PHOENIX, ARIZONA

The general course of this claim is NORTH 45° EAST and it is situated in YAVAPAI

County, Arizona. This claim is 1500 feet in length and 600 feet in width.

20.66 Total Claim Acreage. This claim runs from the location monument on which this location notice  
is posted on the centerline of the claim approximately 10 feet in a N45°E direction to the NORTH  
end line and 1490 feet in a S45°W direction to the SOUTH end line. This claim is marked by six  
monuments, one at each corner and one at the center of each end line of the claim.

The location monument on which this notice is posted is situated within Section 13, Township 11  
NORTH Range 4 WEST, Gila Salt River Base and Meridian, Arizona and this claim encompasses portions  
of the following quarter section(s), section(s), Township(s) and Range(s) NE1/4 & SE1/4 SECTION 13,  
T11N-R4W.

Gila Salt River Base and Meridian, Arizona.

The locality of this claim with reference to some natural object or permanent monument and additional information  
(if any) concerning its locality are as follows: FROM CORNER #1 (N.E. CORNER) OF THIS CLAIM  
THE S.W. CORNER OF SECTION 5, T11N-R3W BEARS NORTH 38°39'35" EAST  
9055 FEET.


The above information is shown on the attached map.

DATED AND POSTED on the ground this 9<sup>th</sup> day of JANUARY, 2017.

☐ LOCATOR(s) ☒ AGENT

Print Name(s) Jody A. Stone, RLS

Signature(s)



Form MCF100  
Revised July 2014

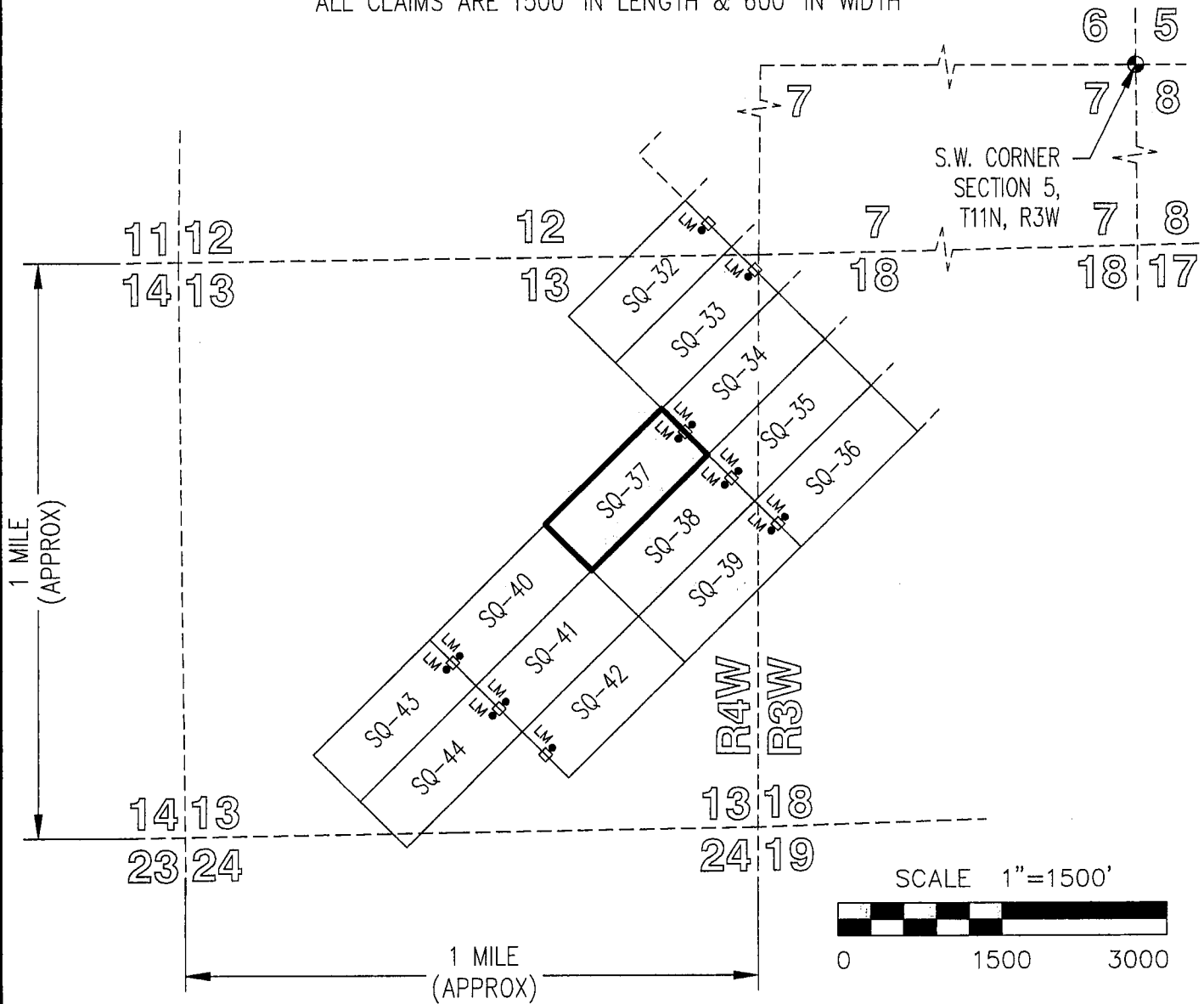
This form is available from the Arizona Geological Survey and may be reproduced.

AMC 441121

# "SQ-37" CLAIM

## LOCATION OF THE SQ-01 THROUGH SQ-44 LODE CLAIMS

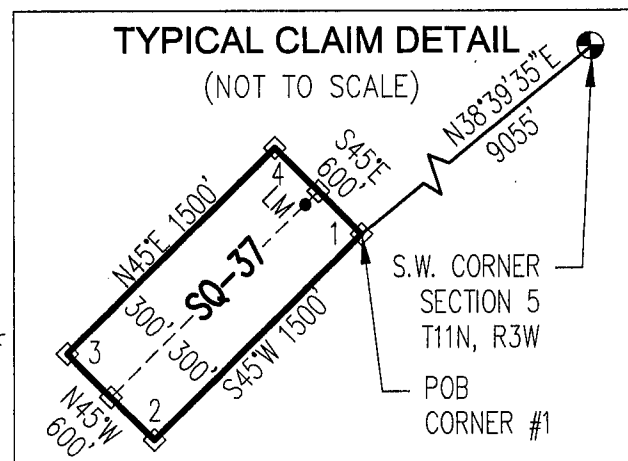
SITUATED IN SECTIONS 5-8 & 18 OF T11N, R3W AND SECTIONS  
12, 13 & 24 OF T11N, R4W, G&SRM, YAVAPAI COUNTY, AZ  
ALL CLAIMS ARE 1500' IN LENGTH & 600' IN WIDTH



TOTAL CLAIM ACREAGE = 20.66 ACRES.

□ INDICATES END CENTER OR CORNER OF  
LODE CLAIM. SET 2"x2"x5' WOODEN POST  
(TYPICAL).

LM • INDICATES LOCATION MONUMENT. SET 2"x2"x5' WOODEN  
POST 10' FROM AN END CENTER ON THE CENTERLINE OF  
THE CLAIM (TYPICAL).





After recording return to:  
CARDERO COPPER (USA) Ltd.  
c/o STEPHEN KEEHNER  
PO Box 572  
Yarnell AZ 85362

**LOCATION NOTICE FOR LODE MINING CLAIM**

☐ Amendment BLM Serial # \_\_\_\_\_

NOTICE IS HEREBY GIVEN that the SQ-38  
\_\_\_\_\_ lode mining claim has been located  
by CARDERO COPPER (USA) Ltd. whose current mailing  
address is c/o STEPHEN KEEHNER  
PO Box 572 Yarnell AZ 85362

BLM  
Date  
Stamp

RECEIVED  
BLM STATE OFFICE  
2017 JAN 19 P 1:31  
PHOENIX, ARIZONA

The general course of this claim is NORTH 45° EAST and it is situated in YAVAPAI  
County, Arizona. This claim is 1500 feet in length and 600 feet in width.

20.66 Total Claim Acreage. This claim runs from the location monument on which this location notice  
is posted on the centerline of the claim approximately 10 feet in a N45°E direction to the NORTH  
end line and 1490 feet in a S45°W direction to the SOUTH end line. This claim is marked by six  
monuments, one at each corner and one at the center of each end line of the claim.

The location monument on which this notice is posted is situated within Section 13, Township 11  
NORTH Range 4 WEST, Gila Salt River Base and Meridian, Arizona and this claim encompasses portions  
of the following quarter section(s), section(s), Township(s) and Range(s) NE1/4 & SE1/4 SECTION 13,  
T11N-R4W.

Gila Salt River Base and Meridian, Arizona.

The locality of this claim with reference to some natural object or permanent monument and additional information  
(if any) concerning its locality are as follows: FROM CORNER #1 (N.E. CORNER) OF THIS CLAIM  
THE S.W. CORNER OF SECTION 5, T11N-R3W BEARS NORTH 34°55'10" EAST  
9141 FEET.

\_\_\_\_\_ The above information is shown on the attached map.

DATED AND POSTED on the ground this 9<sup>th</sup> day of JANUARY, 2017.

☐ LOCATOR(s) ☒ AGENT

Print Name(s) Jody A. Stone, RLS

Signature(s) \_\_\_\_\_

Form MCF100  
Revised July 2014

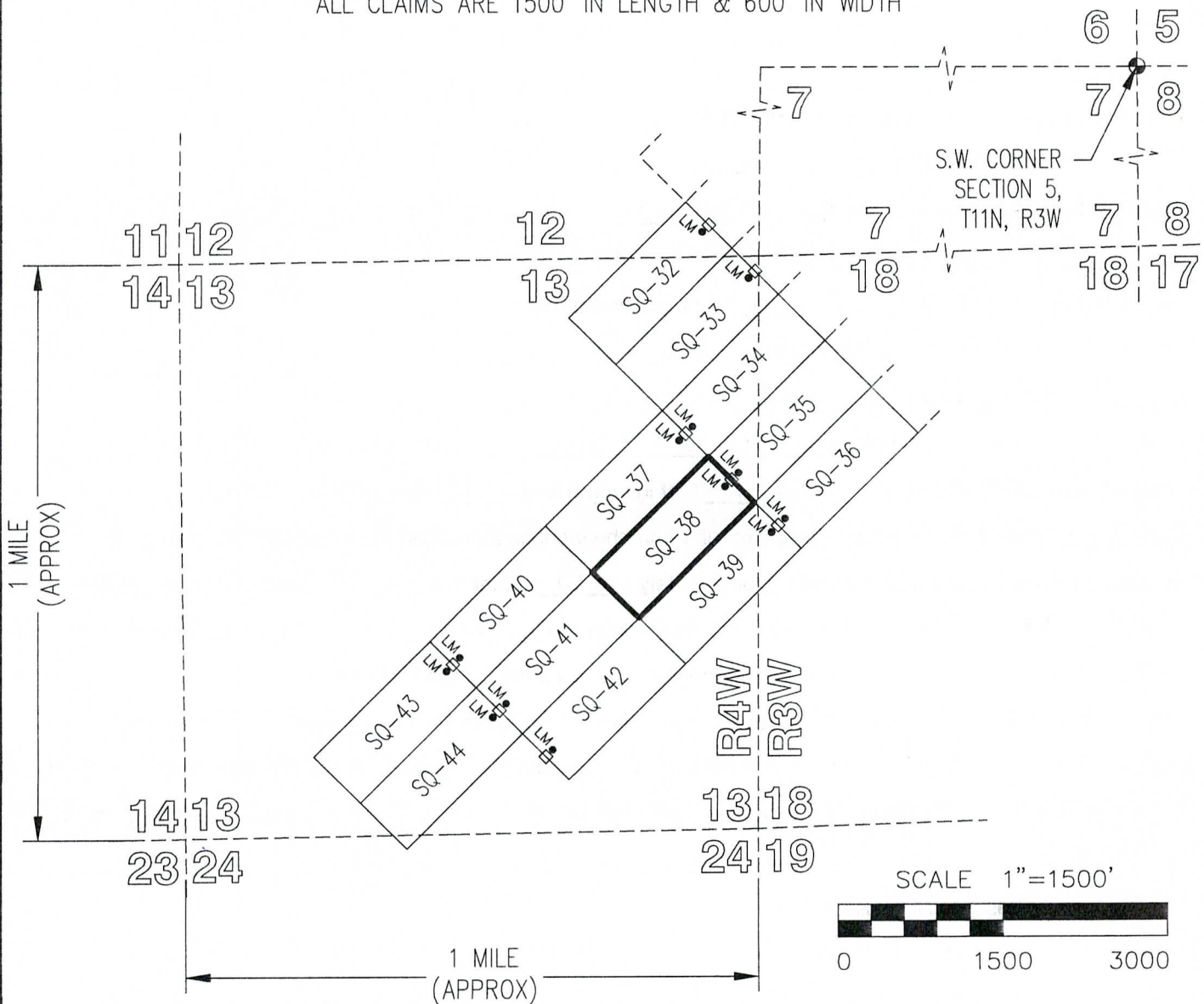
This form is available from the **Arizona Geological Survey** and may be reproduced.

AMC441122

# "SQ-38" CLAIM

## LOCATION OF THE SQ-01 THROUGH SQ-44 LODE CLAIMS

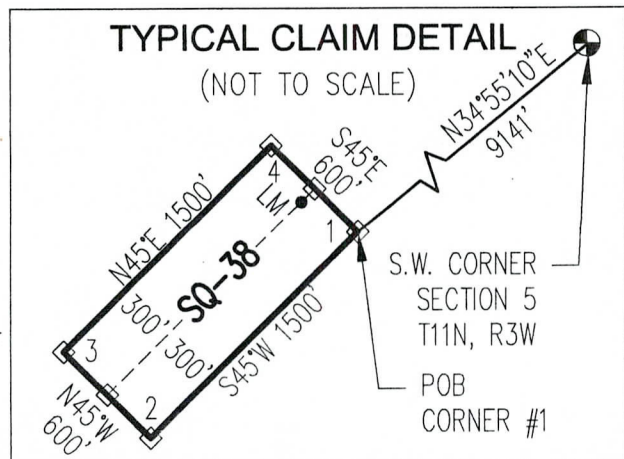
SITUATED IN SECTIONS 5-8 & 18 OF T11N, R3W AND SECTIONS  
12, 13 & 24 OF T11N, R4W, G&SRM, YAVAPAI COUNTY, AZ  
ALL CLAIMS ARE 1500' IN LENGTH & 600' IN WIDTH



TOTAL CLAIM ACREAGE = 20.66 ACRES.

□ INDICATES END CENTER OR CORNER OF  
LODE CLAIM. SET 2"x2"x5' WOODEN POST  
(TYPICAL).

LM • INDICATES LOCATION MONUMENT. SET 2"x2"x5' WOODEN  
POST 10' FROM AN END CENTER ON THE CENTERLINE OF  
THE CLAIM (TYPICAL).



After recording return to:  
CARDERO COPPER (USA) Ltd.  
c/o STEPHEN KEEHNER  
PO Box 572  
Yarnell AZ 85362

**LOCATION NOTICE FOR LOBE MINING CLAIM**

☐ Amendment BLM Serial # \_\_\_\_\_

NOTICE IS HEREBY GIVEN that the SQ-39  
\_\_\_\_\_ lode mining claim has been located  
by CARDERO COPPER (USA) Ltd. whose current mailing  
address is c/o STEPHEN KEEHNER  
PO Box 572 Yarnell AZ 85362

BLM  
Date  
Stamp

RECEIVED  
BLM AZ STATE OFFICE  
2017 JAN 19 P. 1:31  
PHOENIX, ARIZONA

The general course of this claim is NORTH 45° EAST and it is situated in YAVAPAI  
County, Arizona. This claim is 1500 feet in length and 600 feet in width.

20.66 Total Claim Acreage. This claim runs from the location monument on which this location notice  
is posted on the centerline of the claim approximately 10 feet in a N45°E direction to the NORTH  
end line and 1490 feet in a S45°W direction to the SOUTH end line. This claim is marked by six  
monuments, one at each corner and one at the center of each end line of the claim.

The location monument on which this notice is posted is situated within Section 18, Township 11  
NORTH Range 3 WEST, Gila Salt River Base and Meridian, Arizona and this claim encompasses portions  
of the following quarter section(s), section(s), Township(s) and Range(s) NE1/4 & SE1/4 SECTION 13,  
T11N-R4W & NW1/4 & SW1/4 SECTION 18, T11N-R3W.

Gila Salt River Base and Meridian, Arizona.

The locality of this claim with reference to some natural object or permanent monument and additional information  
(if any) concerning its locality are as follows: FROM CORNER #1 (N.E. CORNER) OF THIS CLAIM  
THE S.W. CORNER OF SECTION 5, T11N-R3W BEARS NORTH 31°15'49" EAST  
9265 FEET.


The above information is shown on the attached map.

DATED AND POSTED on the ground this 9<sup>th</sup> day of JANUARY, 2017.

☐ LOCATOR(s) ☒ AGENT

Print Name(s) Jody A. Stone, RLS

Signature(s)



Form MCF100  
Revised July 2014

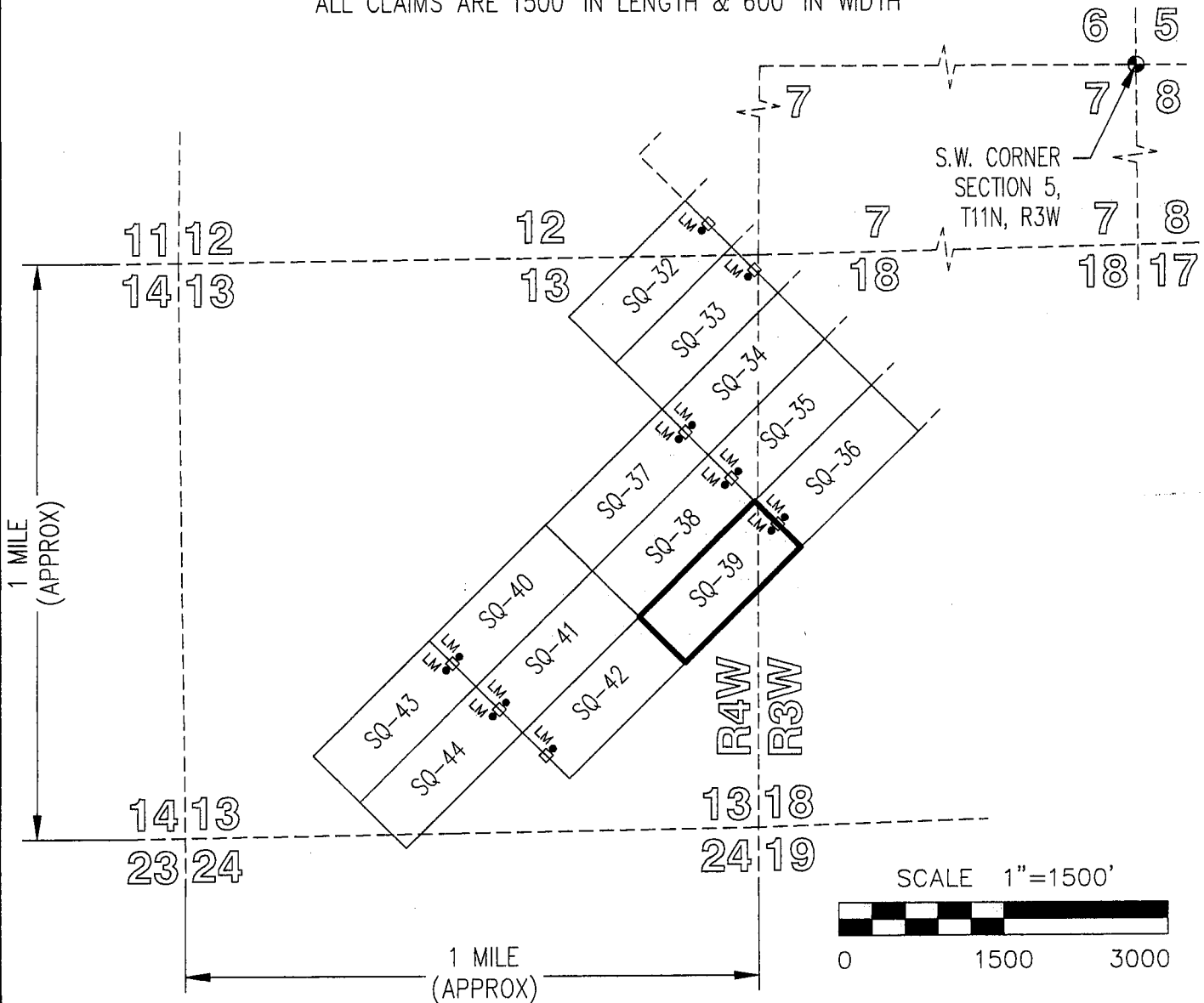
This form is available from the Arizona Geological Survey and may be reproduced.

AM0441123

# "SQ-39" CLAIM

## LOCATION OF THE SQ-01 THROUGH SQ-44 LODE CLAIMS

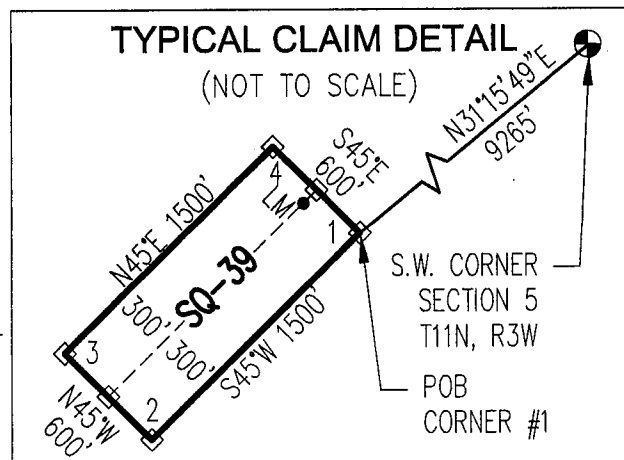
SITUATED IN SECTIONS 5-8 & 18 OF T11N, R3W AND SECTIONS  
12, 13 & 24 OF T11N, R4W, G&SRM, YAVAPAI COUNTY, AZ  
ALL CLAIMS ARE 1500' IN LENGTH & 600' IN WIDTH



TOTAL CLAIM ACREAGE = 20.66 ACRES.

□ INDICATES END CENTER OR CORNER OF  
LODE CLAIM. SET 2"x2"x5' WOODEN POST  
(TYPICAL).

LM • INDICATES LOCATION MONUMENT. SET 2"x2"x5' WOODEN  
POST 10' FROM AN END CENTER ON THE CENTERLINE OF  
THE CLAIM (TYPICAL).



After recording return to:  
CARDERO COPPER (USA) Ltd.  
c/o STEPHEN KEEHNER  
PO Box 572  
Yarnell AZ 85362

**LOCATION NOTICE FOR LOBE MINING CLAIM**

☐ Amendment BLM Serial # \_\_\_\_\_

NOTICE IS HEREBY GIVEN that the SQ-40  
\_\_\_\_\_ lode mining claim has been located  
by CARDERO COPPER (USA) Ltd. whose current mailing  
address is c/o STEPHEN KEEHNER  
PO Box 572 Yarnell AZ 85362

BLM  
Date  
Stamp

RECEIVED  
BLM AZ STATE OFFICE  
2017 JAN 19 P 1:31  
PHOENIX, ARIZONA

The general course of this claim is NORTH 45° EAST and it is situated in YAVAPAI  
County, Arizona. This claim is 1500 feet in length and 600 feet in width.

20.66 Total Claim Acreage. This claim runs from the location monument on which this location notice  
is posted on the centerline of the claim approximately 10 feet in a S45°W direction to the SOUTH  
end line and 1490 feet in a N45°E direction to the NORTH end line. This claim is marked by six  
monuments, one at each corner and one at the center of each end line of the claim.

The location monument on which this notice is posted is situated within Section 13, Township 11  
NORTH Range 4 WEST, Gila Salt River Base and Meridian, Arizona and this claim encompasses portions  
of the following quarter section(s), section(s), Township(s) and Range(s) NE1/4, SE1/4 & SW1/4  
SECTION 13, T11N-R4W.

Gila Salt River Base and Meridian, Arizona.

The locality of this claim with reference to some natural object or permanent monument and additional information  
(if any) concerning its locality are as follows: FROM CORNER #1 (N.E. CORNER) OF THIS CLAIM  
THE S.W. CORNER OF SECTION 5, T11N-R3W BEARS NORTH 39°33'35" EAST  
10,548 FEET.

The above information is shown on the attached map.

DATED AND POSTED on the ground this 10<sup>th</sup> day of JANUARY, 2017.

☐ LOCATOR(s) ☒ AGENT

Print Name(s) Jody A. Stone, RLS

Signature(s) \_\_\_\_\_

Form MCF100  
Revised July 2014

This form is available from the Arizona Geological Survey and may be reproduced.

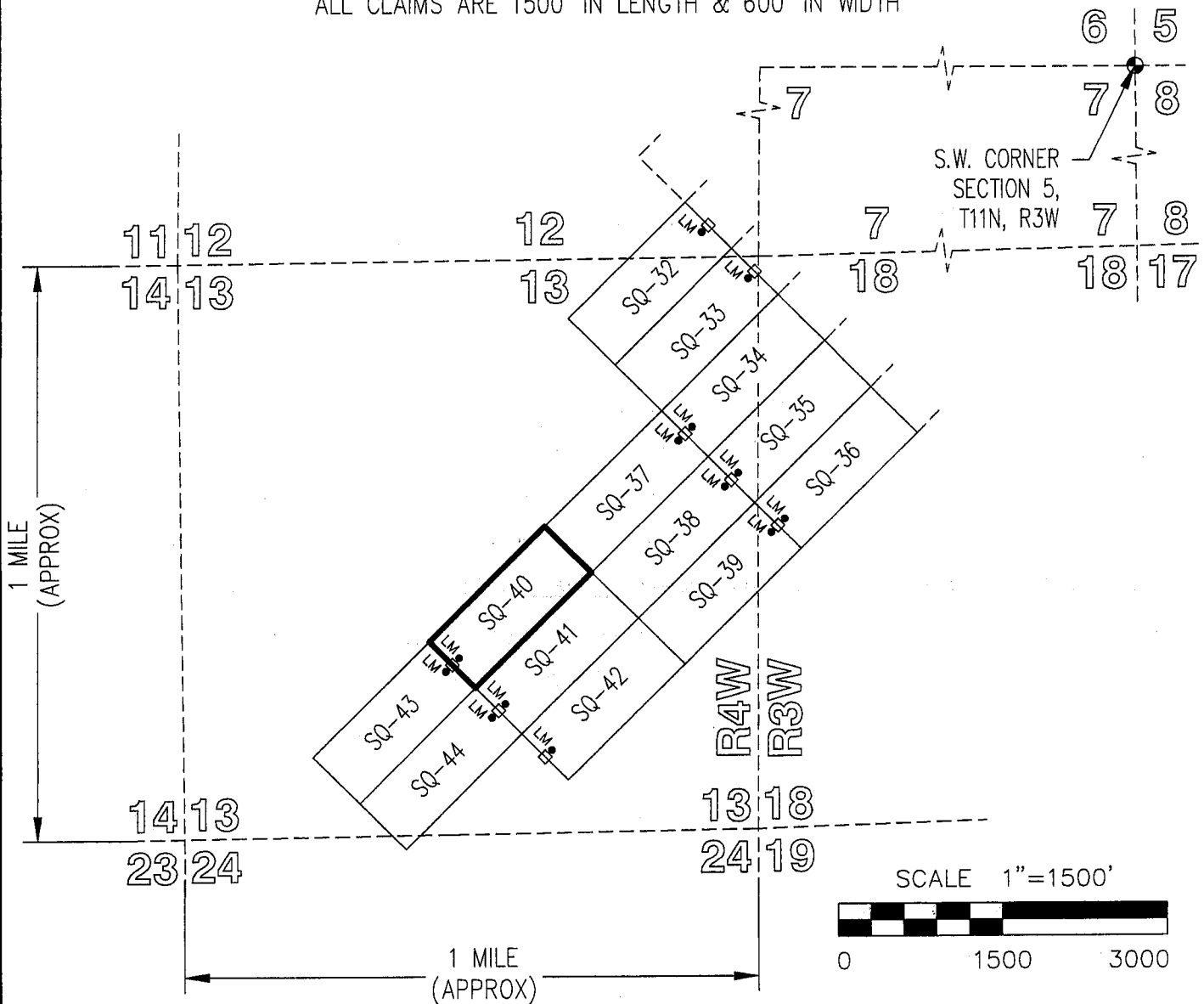
AMC441124

# "SQ-40" CLAIM

## LOCATION OF THE SQ-01 THROUGH SQ-44

### LODE CLAIMS

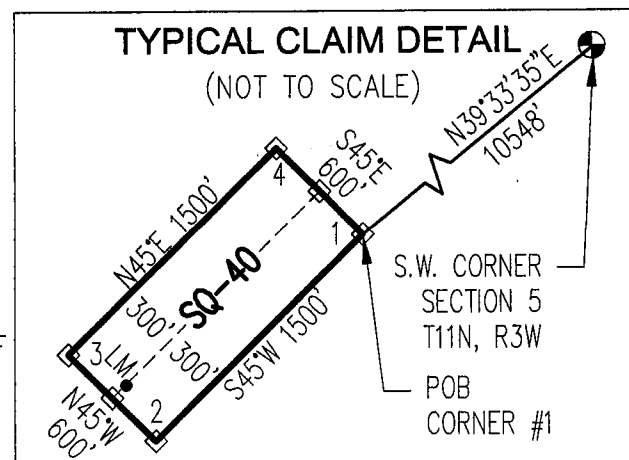
SITUATED IN SECTIONS 5-8 & 18 OF T11N, R3W AND SECTIONS  
12, 13 & 24 OF T11N, R4W, G&SRM, YAVAPAI COUNTY, AZ  
ALL CLAIMS ARE 1500' IN LENGTH & 600' IN WIDTH



TOTAL CLAIM ACREAGE = 20.66 ACRES.

□ INDICATES END CENTER OR CORNER OF  
LODE CLAIM. SET 2"x2"x5' WOODEN POST  
(TYPICAL).

LM • INDICATES LOCATION MONUMENT. SET 2"x2"x5' WOODEN  
POST 10' FROM AN END CENTER ON THE CENTERLINE OF  
THE CLAIM (TYPICAL).





After recording return to:  
CARDERO COPPER (USA) Ltd.  
c/o STEPHEN KEEHNER  
PO Box 572  
Yarnell AZ 85362

**LOCATION NOTICE FOR LOSE MINING CLAIM**

☐ Amendment BLM Serial # \_\_\_\_\_

NOTICE IS HEREBY GIVEN that the SQ-41

\_\_\_\_\_ lode mining claim has been located

by CARDERO COPPER (USA) Ltd. whose current mailing  
address is c/o STEPHEN KEEHNER

PO Box 572 Yarnell AZ 85362

BLM  
Date  
Stamp

RECEIVED  
BLM AZ STATE OFFICE  
2017 JAN 19 P 1:31  
PHOENIX, ARIZONA

The general course of this claim is NORTH 45° EAST and it is situated in YAVAPAI

County, Arizona. This claim is 1500 feet in length and 600 feet in width.

20.66 Total Claim Acreage. This claim runs from the location monument on which this location notice  
is posted on the centerline of the claim approximately 10 feet in a S45°W direction to the SOUTH  
end line and 1490 feet in a N45°E direction to the NORTH end line. This claim is marked by six  
monuments, one at each corner and one at the center of each end line of the claim.

The location monument on which this notice is posted is situated within Section 13, Township 11  
NORTH Range 4 WEST, Gila Salt River Base and Meridian, Arizona and this claim encompasses portions  
of the following quarter section(s), section(s), Township(s) and Range(s) SE1/4 SECTION 13,  
T11N-R4W.

Gila Salt River Base and Meridian, Arizona.

The locality of this claim with reference to some natural object or permanent monument and additional information  
(if any) concerning its locality are as follows: FROM CORNER #1 (N.E. CORNER) OF THIS CLAIM  
THE S.W. CORNER OF SECTION 5, T11N-R3W BEARS NORTH 36°20'09" EAST  
10,621 FEET.

\_\_\_\_\_ The above information is shown on the attached map.

DATED AND POSTED on the ground this 10<sup>th</sup> day of JANUARY, 2017.

☐ LOCATOR(s) ☒ AGENT

Print Name(s) Jody A. Stone, RLS

Signature(s) \_\_\_\_\_

Form MCF100  
Revised July 2014

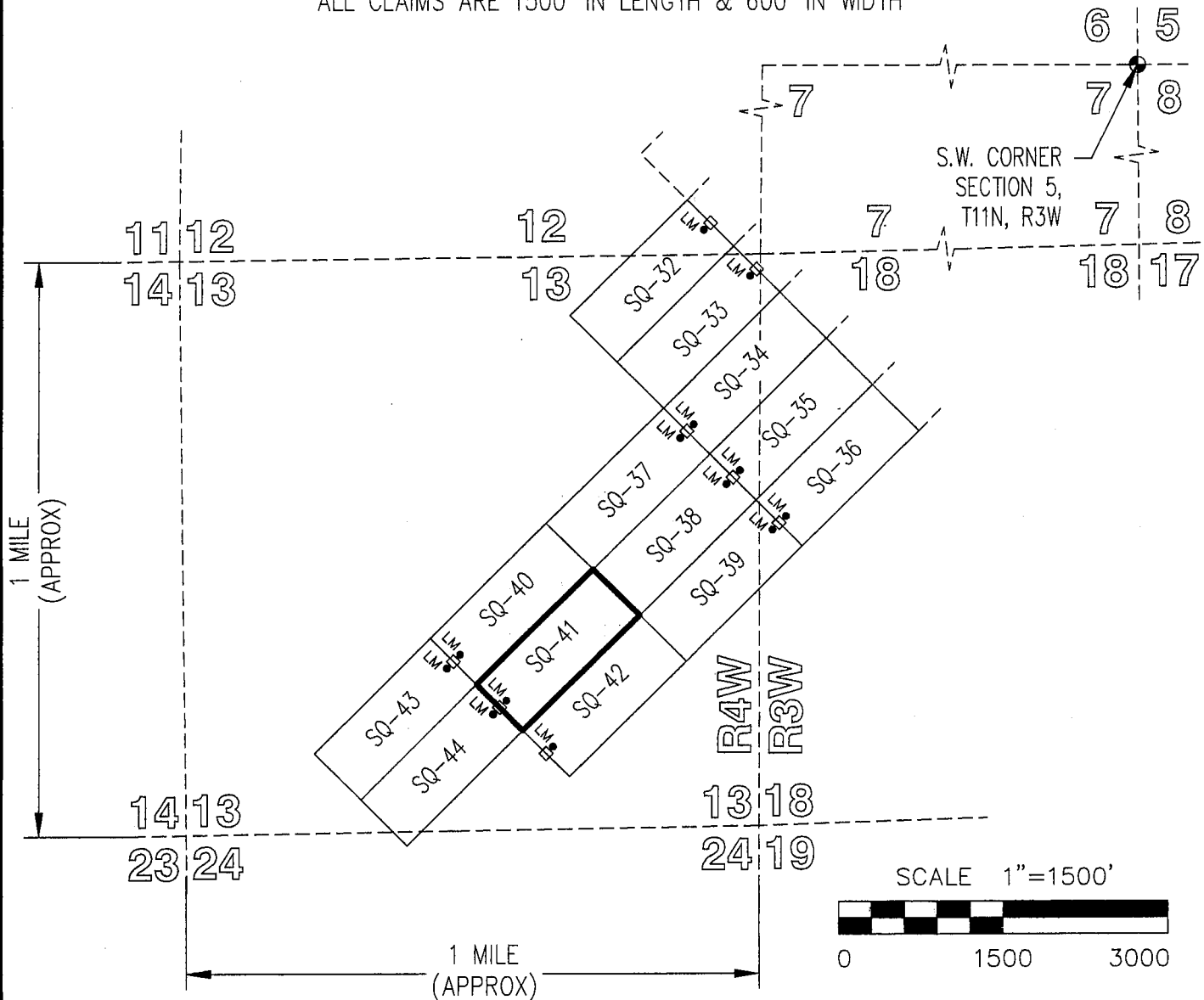

This form is available from the Arizona Geological Survey and may be reproduced.

AMC441125

# "SQ-41" CLAIM

## LOCATION OF THE SQ-01 THROUGH SQ-44 LODE CLAIMS

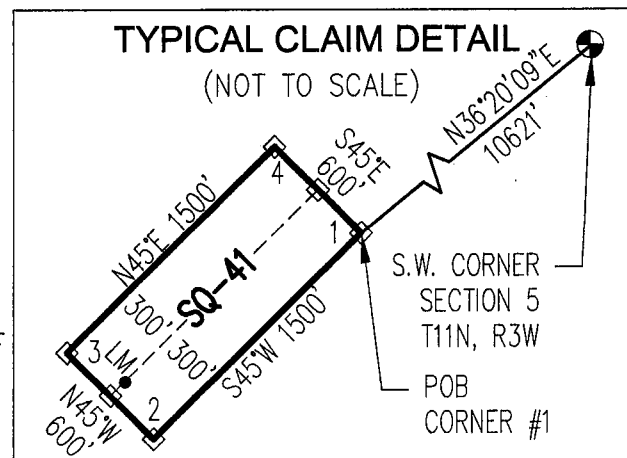
SITUATED IN SECTIONS 5-8 & 18 OF T11N, R3W AND SECTIONS  
12, 13 & 24 OF T11N, R4W, G&SRM, YAVAPAI COUNTY, AZ  
ALL CLAIMS ARE 1500' IN LENGTH & 600' IN WIDTH



TOTAL CLAIM ACREAGE = 20.66 ACRES.

□ INDICATES END CENTER OR CORNER OF  
LODE CLAIM. SET 2"x2"x5' WOODEN POST  
(TYPICAL).

LM • INDICATES LOCATION MONUMENT. SET 2"x2"x5' WOODEN  
POST 10' FROM AN END CENTER ON THE CENTERLINE OF  
THE CLAIM (TYPICAL).



After recording return to:  
CARDERO COPPER (USA) Ltd.  
c/o STEPHEN KEEHNER  
PO Box 572  
Yarnell AZ 85362

**LOCATION NOTICE FOR LODE MINING CLAIM**

☐ Amendment BLM Serial # \_\_\_\_\_

NOTICE IS HEREBY GIVEN that the SQ-42

\_\_\_\_\_ lode mining claim has been located

by CARDERO COPPER (USA) Ltd. whose current mailing

address is c/o STEPHEN KEEHNER

PO Box 572 Yarnell AZ 85362

BLM  
Date  
Stamp

RECEIVED  
BLM AZ STATE OFFICE  
2017 JAN 19 P 1:31  
PHOENIX, ARIZONA

The general course of this claim is NORTH 45° EAST and it is situated in YAVAPAI

County, Arizona. This claim is 1500 feet in length and 600 feet in width.

20.66 Total Claim Acreage. This claim runs from the location monument on which this location notice

is posted on the centerline of the claim approximately 10 feet in a S45°W direction to the SOUTH  
end line and 1490 feet in a N45°E direction to the NORTH end line. This claim is marked by six  
monuments, one at each corner and one at the center of each end line of the claim.

The location monument on which this notice is posted is situated within Section 13, Township 11

NORTH Range 4 WEST, Gila Salt River Base and Meridian, Arizona and this claim encompasses portions  
of the following quarter section(s), section(s), Township(s) and Range(s) SE1/4 SECTION 13,  
T11N-R4W.

Gila Salt River Base and Meridian, Arizona.

The locality of this claim with reference to some natural object or permanent monument and additional information  
(if any) concerning its locality are as follows: FROM CORNER #1 (N.E. CORNER) OF THIS CLAIM  
THE S.W. CORNER OF SECTION 5, T11N-R3W BEARS NORTH 33°09'59" EAST  
10,728 FEET.


\_\_\_\_\_ The above information is shown on the attached map.

DATED AND POSTED on the ground this 10<sup>th</sup> day of JANUARY, 2017.

☐ LOCATOR(s) ☒ AGENT

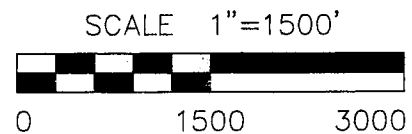
Print Name(s) Jody A. Stone, RLS

Signature(s)

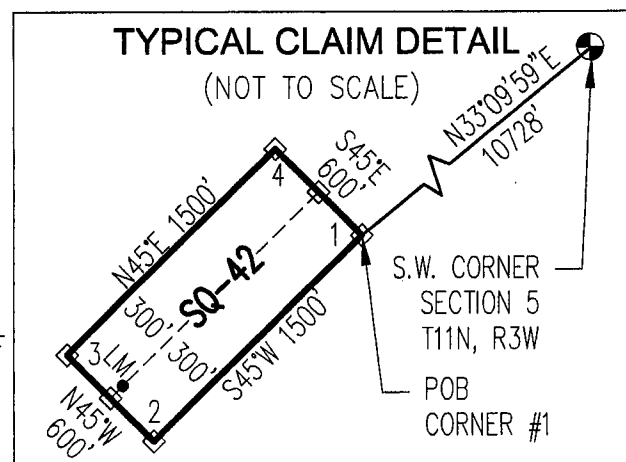


Form MCF100  
Revised July 2014

AMC441126



LM • INDICATES LOCATION MONUMENT. SET 2"x2"x5' WOODEN POST 10' FROM AN END CENTER ON THE CENTERLINE OF THE CLAIM (TYPICAL).



After recording return to:  
CARDERO COPPER (USA) Ltd.  
c/o STEPHEN KEEHNER  
PO Box 572  
Yarnell AZ 85362

**LOCATION NOTICE FOR LODE MINING CLAIM**

☐ Amendment BLM Serial # \_\_\_\_\_

NOTICE IS HEREBY GIVEN that the SQ-43

\_\_\_\_\_ lode mining claim has been located

by CARDERO COPPER (USA) Ltd. whose current mailing  
address is c/o STEPHEN KEEHNER

PO Box 572 Yarnell AZ 85362

BLM  
Date  
Stamp

RECEIVED  
BLM AZ STATE OFFICE  
2017 JAN 19 P 1:31  
PHOENIX, ARIZONA

The general course of this claim is NORTH 45° EAST and it is situated in YAVAPAI  
County, Arizona. This claim is 1500 feet in length and 600 feet in width.

20.66 Total Claim Acreage. This claim runs from the location monument on which this location notice  
is posted on the centerline of the claim approximately 10 feet in a N45°E direction to the NORTH  
end line and 1490 feet in a S45°W direction to the SOUTH end line. This claim is marked by six  
monuments, one at each corner and one at the center of each end line of the claim.

The location monument on which this notice is posted is situated within Section 13, Township 11  
NORTH Range 4 WEST, Gila Salt River Base and Meridian, Arizona and this claim encompasses portions  
of the following quarter section(s), section(s), Township(s) and Range(s) SW1/4 & SE1/4 SECTION 13,  
T11N-R4W.

Gila Salt River Base and Meridian, Arizona.

The locality of this claim with reference to some natural object or permanent monument and additional information  
(if any) concerning its locality are as follows: FROM CORNER #1 (N.E. CORNER) OF THIS CLAIM  
THE S.W. CORNER OF SECTION 5, T11N-R3W BEARS NORTH 40°14'11" EAST  
12,042 FEET.

The above information is shown on the attached map.  
DATED AND POSTED on the ground this 10<sup>th</sup> day of JANUARY, 2017.

☐ LOCATOR(s) ☒ AGENT

Print Name(s) Jody A. Stone, RLS

Signature(s) \_\_\_\_\_

Form MCF100  
Revised July 2014

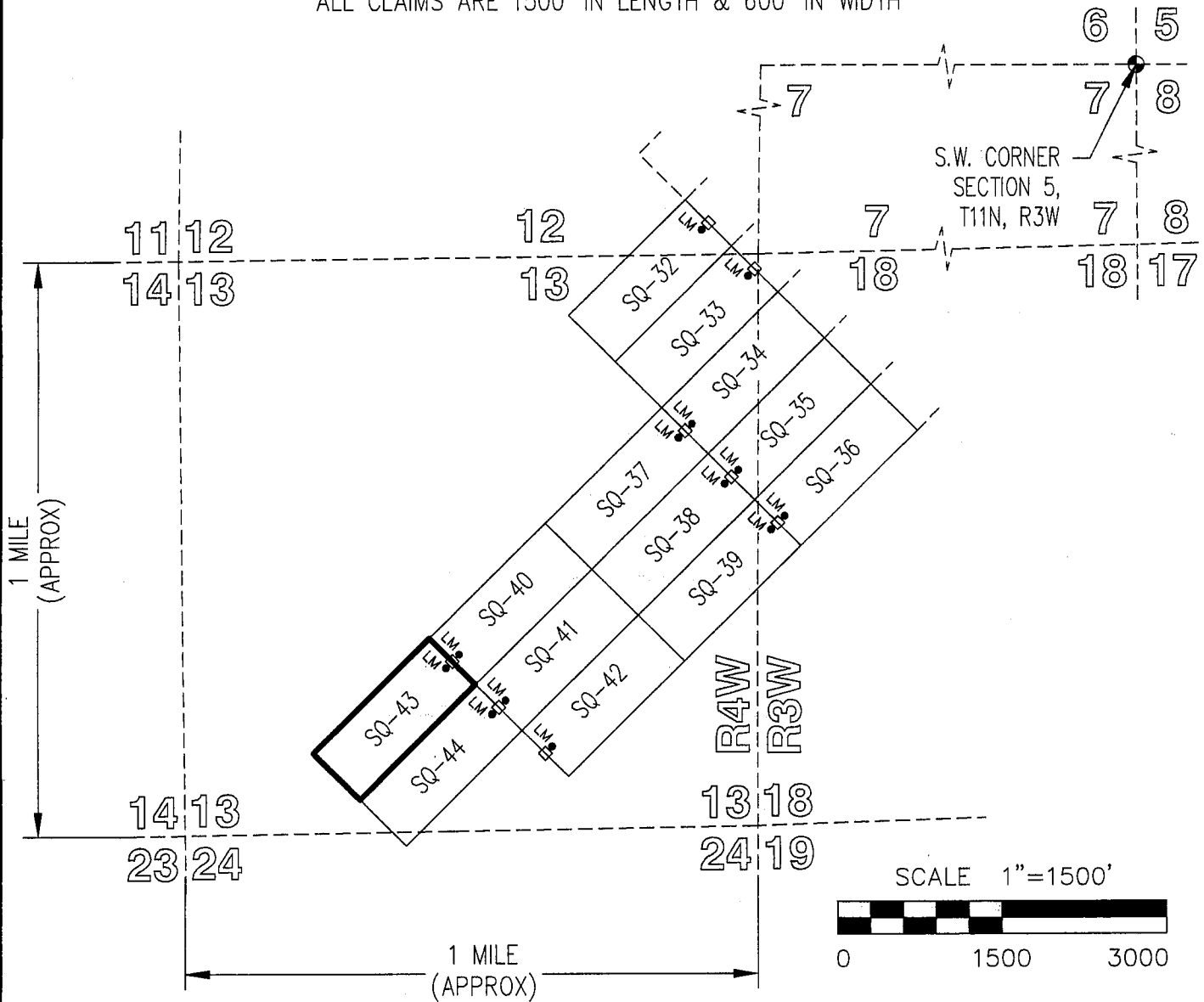
AMC441127

# "SQ-43" CLAIM

## LOCATION OF THE SQ-01 THROUGH SQ-44

### LODE CLAIMS

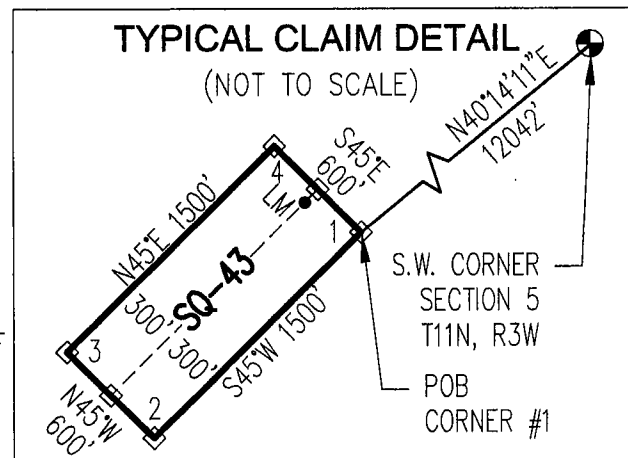
SITUATED IN SECTIONS 5-8 & 18 OF T11N, R3W AND SECTIONS  
12, 13 & 24 OF T11N, R4W, G&SRM, YAVAPAI COUNTY, AZ  
ALL CLAIMS ARE 1500' IN LENGTH & 600' IN WIDTH



TOTAL CLAIM ACREAGE = 20.66 ACRES.

□ INDICATES END CENTER OR CORNER OF  
LODE CLAIM. SET 2"x2"x5' WOODEN POST  
(TYPICAL).

LM • INDICATES LOCATION MONUMENT. SET 2"x2"x5' WOODEN  
POST 10' FROM AN END CENTER ON THE CENTERLINE OF  
THE CLAIM (TYPICAL).





After recording return to:  
CARDERO COPPER (USA) Ltd.  
c/o STEPHEN KEEHNER  
PO Box 572  
Yarnell AZ 85362

**LOCATION NOTICE FOR LOBE MINING CLAIM**

☐ Amendment BLM Serial # \_\_\_\_\_

NOTICE IS HEREBY GIVEN that the SQ-44  
\_\_\_\_\_ lode mining claim has been located  
by CARDERO COPPER (USA) Ltd. whose current mailing  
address is c/o STEPHEN KEEHNER  
PO Box 572 Yarnell AZ 85362

BLM  
Date  
Stamp

RECEIVED  
BLM AZ STATE OFFICE  
2017 JAN 19 P 1:31  
PHOENIX, ARIZONA

The general course of this claim is NORTH 45° EAST and it is situated in YAVAPAI  
County, Arizona. This claim is 1500 feet in length and 600 feet in width.

20.66 Total Claim Acreage. This claim runs from the location monument on which this location notice  
is posted on the centerline of the claim approximately 10 feet in a N45°E direction to the NORTH  
end line and 1490 feet in a S45°W direction to the SOUTH end line. This claim is marked by six  
monuments, one at each corner and one at the center of each end line of the claim.

The location monument on which this notice is posted is situated within Section 13, Township 11  
NORTH Range 4 WEST, Gila Salt River Base and Meridian, Arizona and this claim encompasses portions  
of the following quarter section(s), section(s), Township(s) and Range(s) SW1/4 & SE1/4 SECTION 13  
& NW1/4 SECTION 24, T11N-R4W.

Gila Salt River Base and Meridian, Arizona.

The locality of this claim with reference to some natural object or permanent monument and additional information  
(if any) concerning its locality are as follows: FROM CORNER #1 (N.E. CORNER) OF THIS CLAIM  
THE S.W. CORNER OF SECTION 5, T11N-R3W BEARS NORTH 37°24'19" EAST  
12,106 FEET.

\_\_\_\_\_ The above information is shown on the attached map.

DATED AND POSTED on the ground this 10<sup>th</sup> day of JANUARY, 2017.

☐ LOCATOR(s) ☒ AGENT

Print Name(s) Jody A. Stone, RLS

Signature(s) \_\_\_\_\_

Form MCF100  
Revised July 2014

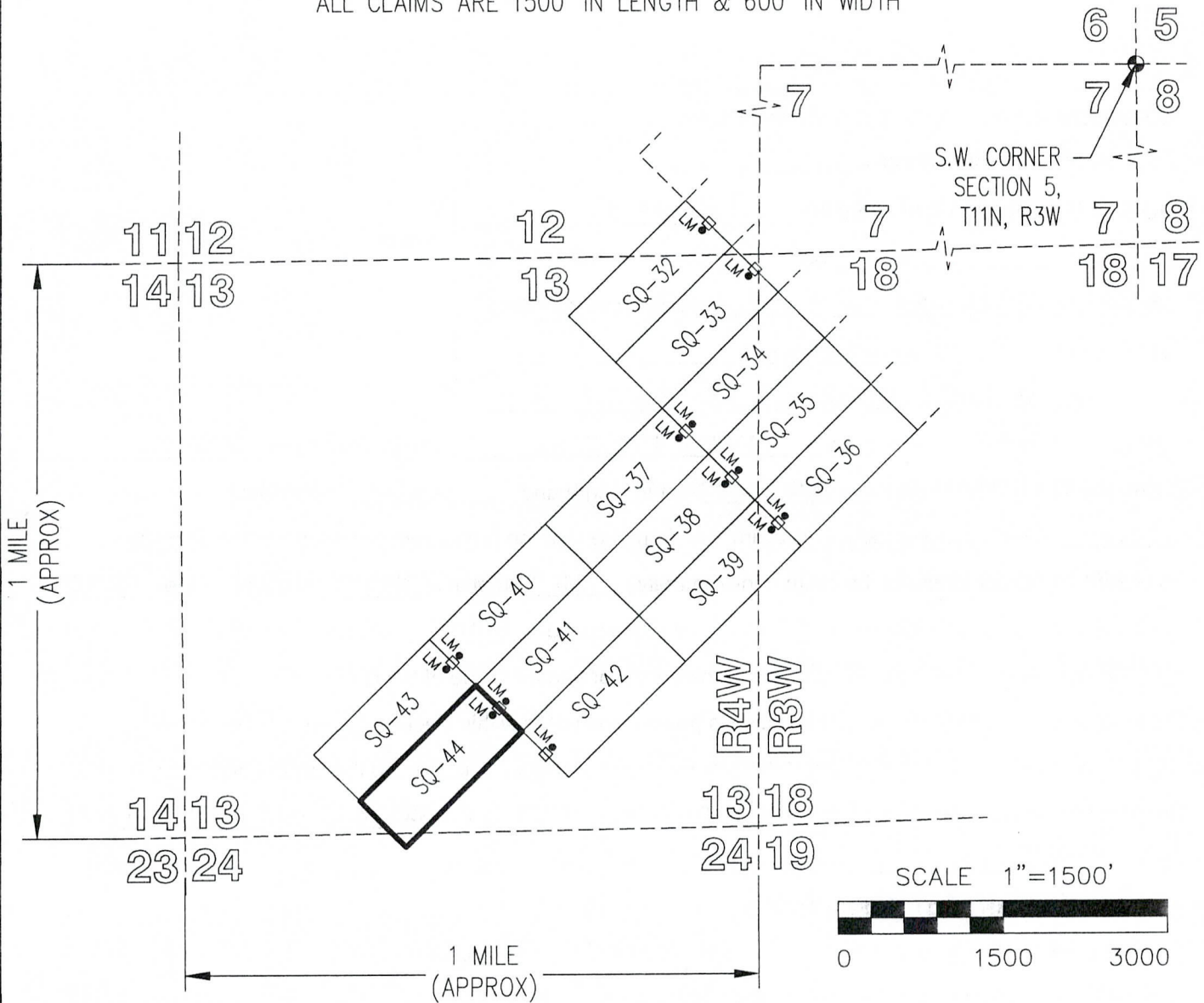
This form is available from the **Arizona Geological Survey** and may be reproduced.

AMC441128

# "SQ-44" CLAIM

## LOCATION OF THE SQ-01 THROUGH SQ-44 LODE CLAIMS

SITUATED IN SECTIONS 5-8 & 18 OF T11N, R3W AND SECTIONS  
12, 13 & 24 OF T11N, R4W, G&SRM, YAVAPAI COUNTY, AZ  
ALL CLAIMS ARE 1500' IN LENGTH & 600' IN WIDTH



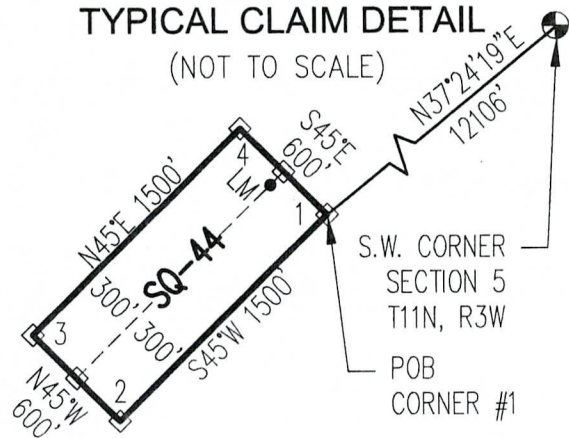
TOTAL CLAIM ACREAGE = 20.66 ACRES.

□ INDICATES END CENTER OR CORNER OF  
LODE CLAIM. SET 2"x2"x5' WOODEN POST  
(TYPICAL).

LM • INDICATES LOCATION MONUMENT. SET 2"x2"x5' WOODEN  
POST 10' FROM AN END CENTER ON THE CENTERLINE OF  
THE CLAIM (TYPICAL).

### TYPICAL CLAIM DETAIL

(NOT TO SCALE)



After recording return to:  
CARDERO COPPER (USA) Ltd.  
c/o STEPHEN KEEHNER  
PO Box 572  
Yarnell AZ 85362

**LOCATION NOTICE FOR LOBE MINING CLAIM**

☐ Amendment BLM Serial # \_\_\_\_\_

NOTICE IS HEREBY GIVEN that the SQ-45  
\_\_\_\_\_ lode mining claim has been located  
by CARDERO COPPER (USA) Ltd. whose current mailing  
address is c/o STEPHEN KEEHNER  
PO Box 572 Yarnell AZ 85362

BLM  
Date  
Stamp

RECEIVED  
BLM AZ STATE OFFICE  
2017 JAN 19 P 1:31  
PHOENIX, ARIZONA

The general course of this claim is NORTH 45° EAST and it is situated in YAVAPAI  
County, Arizona. This claim is 1500 feet in length and 600 feet in width.

20.66 Total Claim Acreage. This claim runs from the location monument on which this location notice  
is posted on the centerline of the claim approximately 10 feet in a N45°E direction to the NORTH  
end line and 1490 feet in a S45°W direction to the SOUTH end line. This claim is marked by six  
monuments, one at each corner and one at the center of each end line of the claim.

The location monument on which this notice is posted is situated within Section 6, Township 11  
NORTH Range 3 WEST, Gila Salt River Base and Meridian, Arizona and this claim encompasses portions  
of the following quarter section(s), section(s), Township(s) and Range(s) NE1/4 & SE1/4 SECTION 6,  
T11N-R3W.

Gila Salt River Base and Meridian, Arizona.

The locality of this claim with reference to some natural object or permanent monument and additional information  
(if any) concerning its locality are as follows: FROM CORNER #1 (N.E. CORNER) OF THIS CLAIM  
THE S.W. CORNER OF SECTION 5, T11N-R3W BEARS SOUTH 08°07'50" EAST  
2500 FEET.


The above information is shown on the attached map.

DATED AND POSTED on the ground this 3<sup>RD</sup> day of JANUARY, 2017.

☐ LOCATOR(s) ☒ AGENT

Print Name(s) Jody A. Stone, RLS

Signature(s)



Form MCF100  
Revised July 2014

This form is available from the Arizona Geological Survey and may be reproduced.

AMC441129

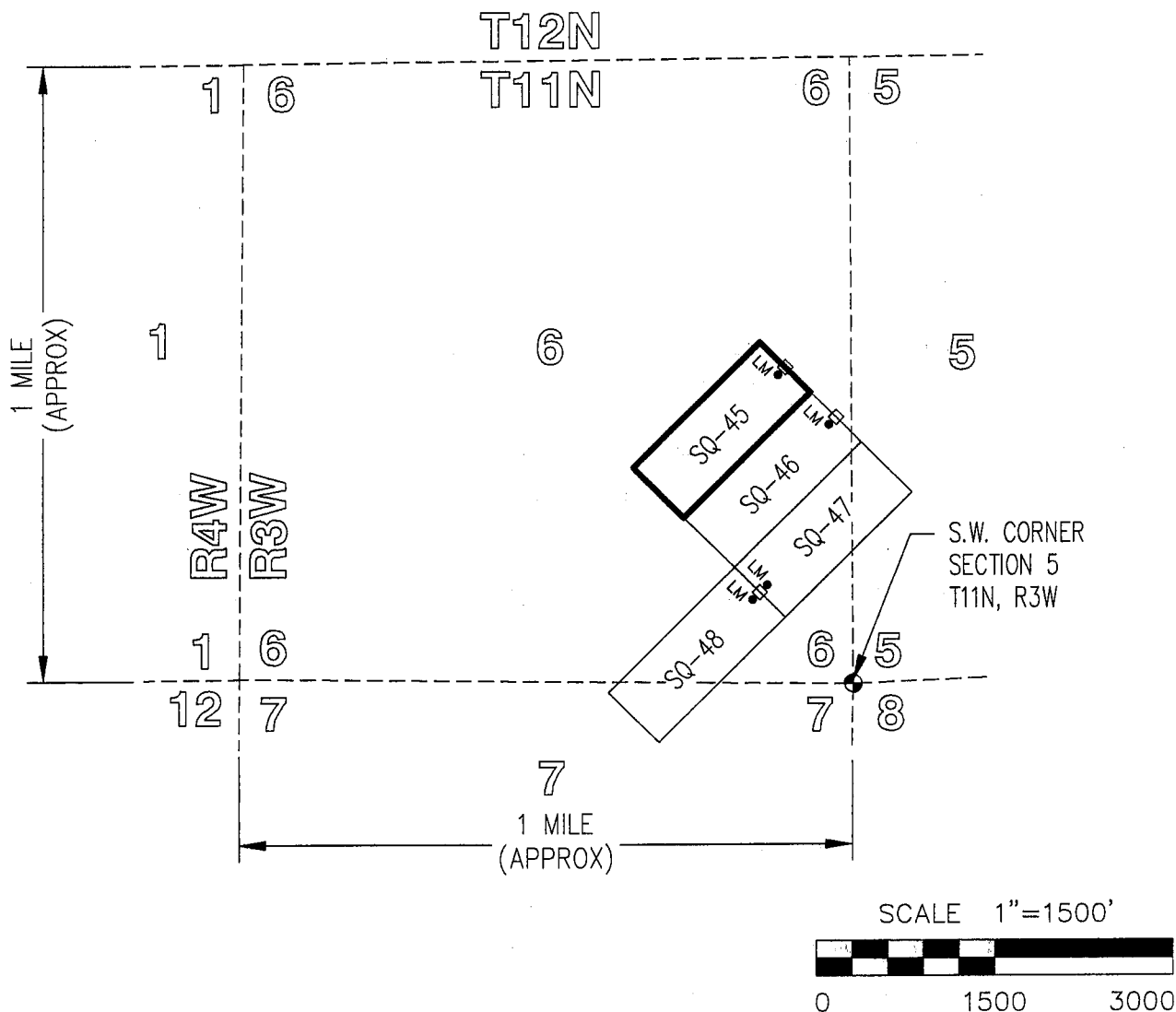
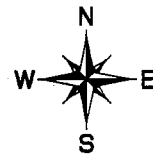


# "SQ-45" CLAIM

## LOCATION OF THE SQ-45 THROUGH SQ-48

### LODE CLAIMS

SITUATED IN SECTIONS 5-7 OF T11N, R3W, G&SRM, YAVAPAI COUNTY, AZ  
ALL CLAIMS ARE 1500' IN LENGTH & 600' IN WIDTH



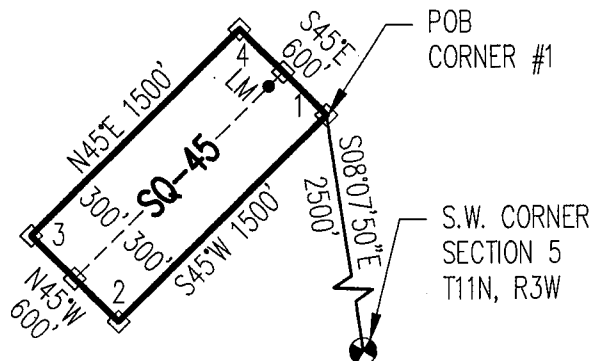
TOTAL CLAIM ACREAGE = 20.66 ACRES.

□ INDICATES END CENTER OR CORNER OF LODE CLAIM. SET 2"x2"x5' WOODEN POST (TYPICAL).

LM • INDICATES LOCATION MONUMENT. SET 2"x2"x5' WOODEN POST 10' FROM AN END CENTER ON THE CENTERLINE OF THE CLAIM (TYPICAL).

### TYPICAL CLAIM DETAIL

(NOT TO SCALE)



After recording return to:  
CARDERO COPPER (USA) Ltd.  
c/o STEPHEN KEEHNER  
PO Box 572  
Yarnell AZ 85362

**LOCATION NOTICE FOR LODE MINING CLAIM**

☐ Amendment BLM Serial # \_\_\_\_\_

NOTICE IS HEREBY GIVEN that the SQ-46

\_\_\_\_\_ lode mining claim has been located

by CARDERO COPPER (USA) Ltd. whose current mailing

address is c/o STEPHEN KEEHNER

PO Box 572 Yarnell AZ 85362

BLM  
Date  
Stamp

RECEIVED  
BLM AZ STATE OFFICE  
2017 JAN 19 P 1:31  
PHOENIX, ARIZONA

The general course of this claim is NORTH 45° EAST and it is situated in YAVAPAI

County, Arizona. This claim is 1500 feet in length and 600 feet in width.

20.66 Total Claim Acreage. This claim runs from the location monument on which this location notice is posted on the centerline of the claim approximately 10 feet in a N45°E direction to the NORTH end line and 1490 feet in a S45°W direction to the SOUTH end line. This claim is marked by six monuments, one at each corner and one at the center of each end line of the claim.

The location monument on which this notice is posted is situated within Section 6, Township 11 NORTH Range 3 WEST, Gila Salt River Base and Meridian, Arizona and this claim encompasses portions of the following quarter section(s), section(s), Township(s) and Range(s) SE1/4 SECTION 6 & SW1/4 SECTION 5, T11N-R3W.

Gila Salt River Base and Meridian, Arizona.

The locality of this claim with reference to some natural object or permanent monument and additional information (if any) concerning its locality are as follows: FROM CORNER #1 (N.E. CORNER) OF THIS CLAIM THE S.W. CORNER OF SECTION 5, T11N-R3W BEARS SOUTH 01°58'28" WEST 2052 FEET.

The above information is shown on the attached map.  
DATED AND POSTED on the ground this 3<sup>RD</sup> day of JANUARY, 2017.

☐ LOCATOR(s) ☒ AGENT

Print Name(s) Jody A. Stone, RLS

Signature(s) \_\_\_\_\_

Form MCF100  
Revised July 2014

This form is available from the Arizona Geological Survey and may be reproduced.

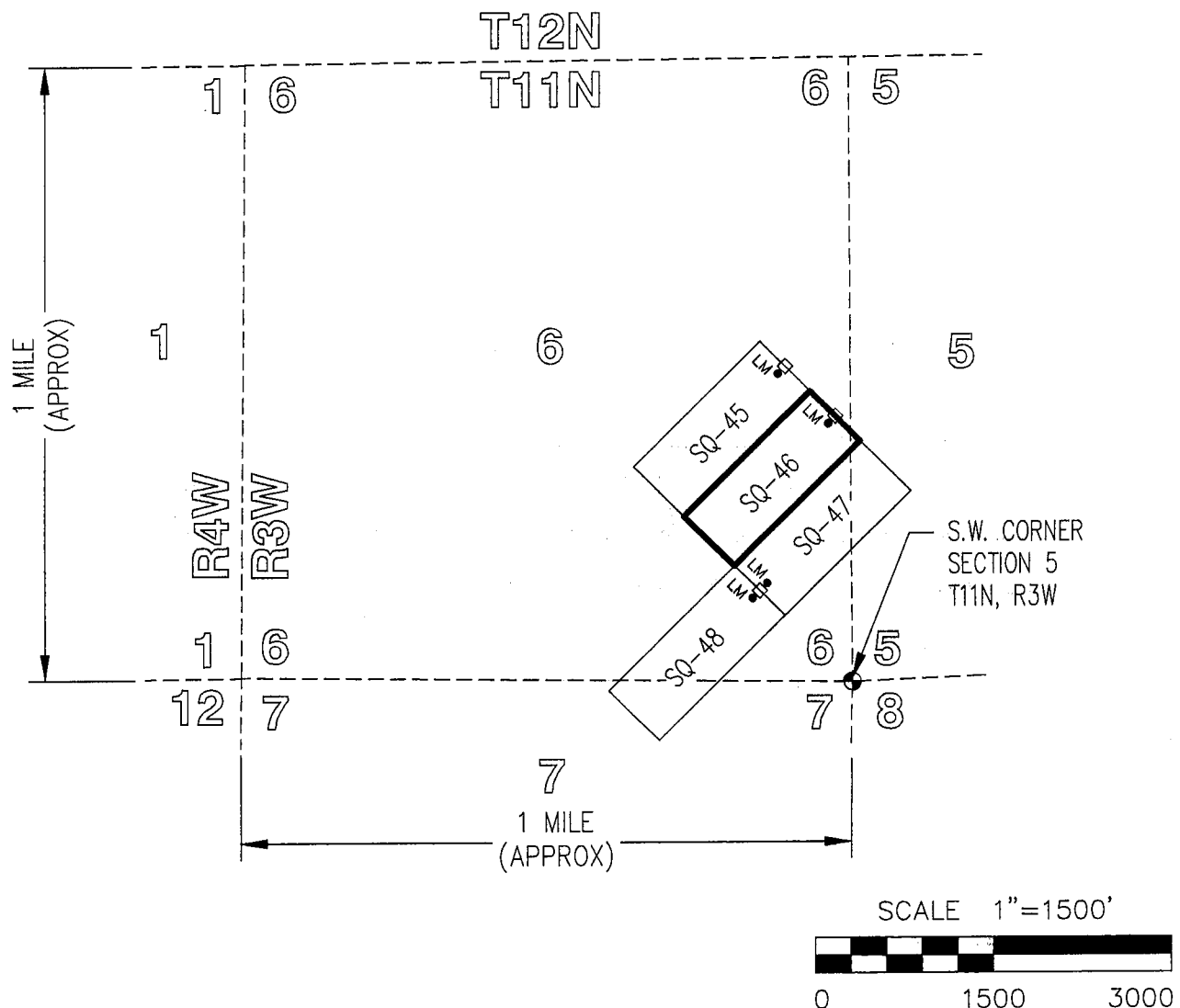
AMC441130

# "SQ-46" CLAIM

## LOCATION OF THE SQ-45 THROUGH SQ-48

### LODE CLAIMS

SITUATED IN SECTIONS 5-7 OF T11N, R3W, G&SRM, YAVAPAI COUNTY, AZ  
ALL CLAIMS ARE 1500' IN LENGTH & 600' IN WIDTH



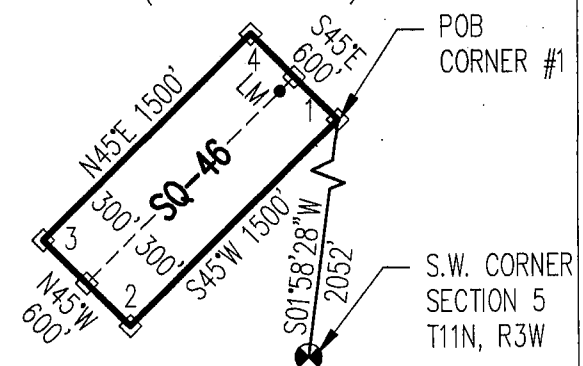
TOTAL CLAIM ACREAGE = 20.66 ACRES.

□ INDICATES END CENTER OR CORNER OF  
LODE CLAIM. SET 2"x2"x5' WOODEN POST  
(TYPICAL).

LM • INDICATES LOCATION MONUMENT. SET 2"x2"x5' WOODEN  
POST 10' FROM AN END CENTER ON THE CENTERLINE OF  
THE CLAIM (TYPICAL).

#### TYPICAL CLAIM DETAIL

(NOT TO SCALE)





After recording return to:  
CARDERO COPPER (USA) Ltd.  
c/o STEPHEN KEEHNER  
PO Box 572  
Yarnell AZ 85362

**LOCATION NOTICE FOR LOBE MINING CLAIM**

☐ Amendment BLM Serial # \_\_\_\_\_

NOTICE IS HEREBY GIVEN that the SQ-47

\_\_\_\_\_ lode mining claim has been located

by CARDERO COPPER (USA) Ltd. whose current mailing  
address is c/o STEPHEN KEEHNER

PO Box 572 Yarnell AZ 85362

BLM  
Date  
Stamp

RECEIVED  
BLM AZ STATE OFFICE  
2017 JAN 19 P 1:31  
PHOENIX, ARIZONA

The general course of this claim is NORTH 45° EAST and it is situated in YAVAPAI

County, Arizona. This claim is 1500 feet in length and 600 feet in width.

20.66 Total Claim Acreage. This claim runs from the location monument on which this location notice  
is posted on the centerline of the claim approximately 10 feet in a S45°W direction to the SOUTH  
end line and 1490 feet in a N45°E direction to the NORTH end line. This claim is marked by six  
monuments, one at each corner and one at the center of each end line of the claim.

The location monument on which this notice is posted is situated within Section 6, Township 11  
NORTH Range 3 WEST, Gila Salt River Base and Meridian, Arizona and this claim encompasses portions  
of the following quarter section(s), section(s), Township(s) and Range(s) SE1/4 SECTION 6 &  
SW1/4 SECTION 5, T11N-R3W.

Gila Salt River Base and Meridian, Arizona.

The locality of this claim with reference to some natural object or permanent monument and additional information  
(if any) concerning its locality are as follows: FROM CORNER #1 (N.E. CORNER) OF THIS CLAIM  
THE S.W. CORNER OF SECTION 5, T11N-R3W BEARS SOUTH 16°55'38" WEST  
1700 FEET.

\_\_\_\_\_ The above information is shown on the attached map.

DATED AND POSTED on the ground this 3<sup>RD</sup> day of JANUARY, 2017.

☐ LOCATOR(s) ☒ AGENT

Print Name(s) Jody A. Stone, RLS

Signature(s) \_\_\_\_\_

Form MCF100  
Revised July 2014

This form is available from the Arizona Geological Survey and may be reproduced.

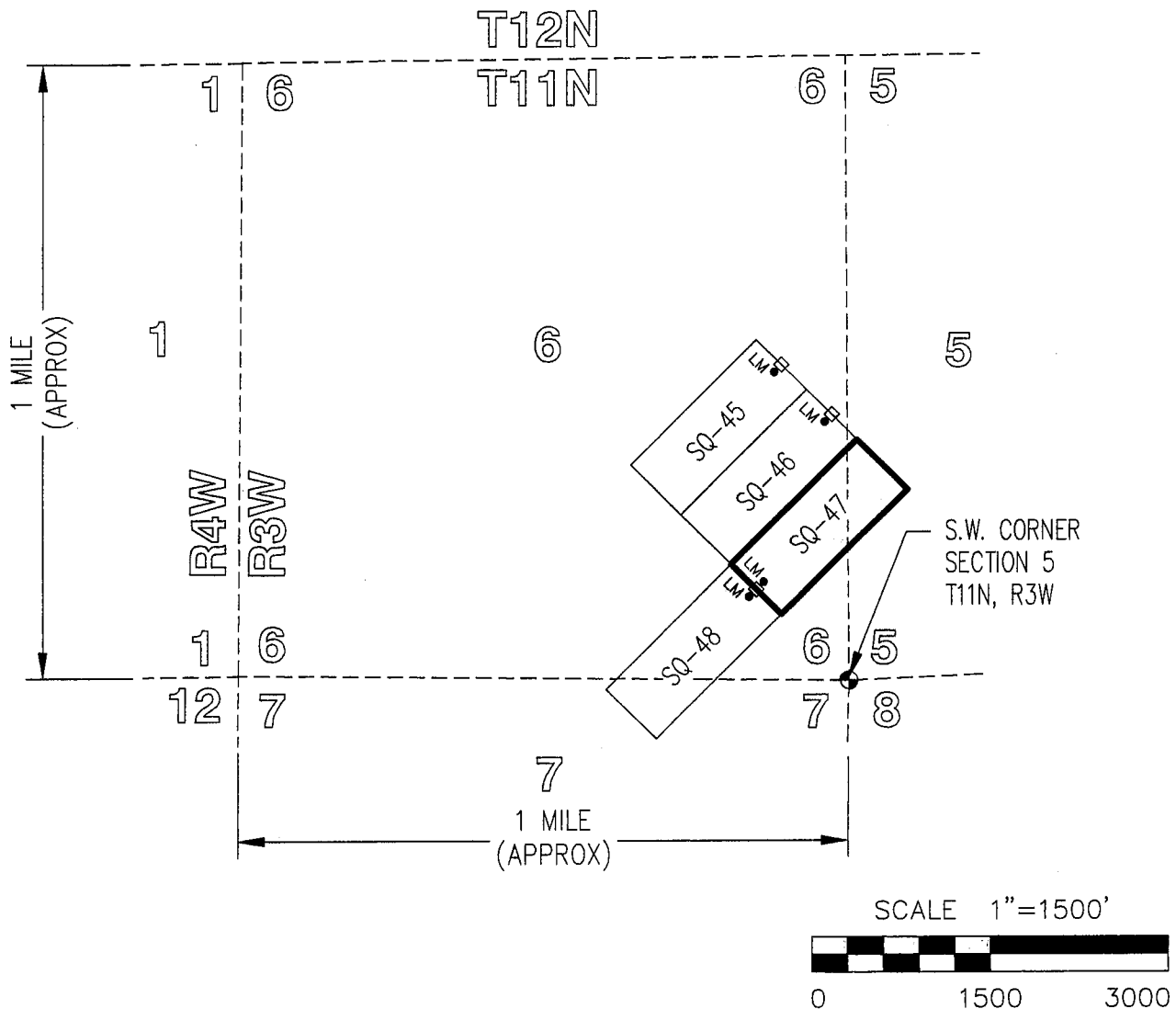
AN04411311

# "SQ-47" CLAIM

## LOCATION OF THE SQ-45 THROUGH SQ-48

### LODE CLAIMS

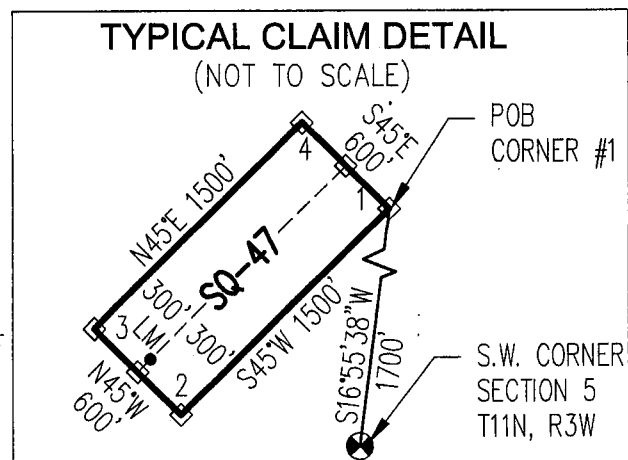
SITUATED IN SECTIONS 5-7 OF T11N, R3W, G&SRM, YAVAPAI COUNTY, AZ  
ALL CLAIMS ARE 1500' IN LENGTH & 600' IN WIDTH



TOTAL CLAIM ACREAGE = 20.66 ACRES.

□ INDICATES END CENTER OR CORNER OF  
LODE CLAIM. SET 2"x2"x5' WOODEN POST  
(TYPICAL).

LM • INDICATES LOCATION MONUMENT. SET 2"x2"x5' WOODEN  
POST 10' FROM AN END CENTER ON THE CENTERLINE OF  
THE CLAIM (TYPICAL).



After recording return to:  
CARDERO COPPER (USA) Ltd.  
c/o STEPHEN KEEHNER  
PO Box 572  
Yarnell AZ 85362

**LOCATION NOTICE FOR LODE MINING CLAIM**

☐ Amendment BLM Serial # \_\_\_\_\_

NOTICE IS HEREBY GIVEN that the SQ-48  
\_\_\_\_\_ lode mining claim has been located  
by CARDERO COPPER (USA) Ltd. whose current mailing  
address is c/o STEPHEN KEEHNER  
PO Box 572 Yarnell AZ 85362

BLM  
Date  
Stamp

RECEIVED  
BLM AZ STATE OFFICE  
2017 JAN 19 P 1:31  
PHOENIX, ARIZONA

The general course of this claim is NORTH 45° EAST and it is situated in YAVAPAI  
County, Arizona. This claim is 1500 feet in length and 600 feet in width.

20.66 Total Claim Acreage. This claim runs from the location monument on which this location notice  
is posted on the centerline of the claim approximately 10 feet in a N45°E direction to the NORTH  
end line and 1490 feet in a S45°W direction to the SOUTH end line. This claim is marked by six  
monuments, one at each corner and one at the center of each end line of the claim.

The location monument on which this notice is posted is situated within Section 6, Township 11  
NORTH Range 3 WEST, Gila Salt River Base and Meridian, Arizona and this claim encompasses portions  
of the following quarter section(s), section(s), Township(s) and Range(s) SE1/4 SECTION 6 &  
NE1/4 SECTION 7, T11N-R3W.

Gila Salt River Base and Meridian, Arizona.

The locality of this claim with reference to some natural object or permanent monument and additional information  
(if any) concerning its locality are as follows: FROM CORNER #1 (N.E. CORNER) OF THIS CLAIM  
THE S.W. CORNER OF SECTION 5, T11N-R3W BEARS SOUTH 45°00'10" EAST  
800 FEET.


The above information is shown on the attached map.

DATED AND POSTED on the ground this 3<sup>RD</sup> day of JANUARY, 2017.

☐ LOCATOR(s) ☒ AGENT

Print Name(s) Jody A. Stone, RLS

Signature(s)



Form MCF100  
Revised July 2014

This form is available from the Arizona Geological Survey and may be reproduced.

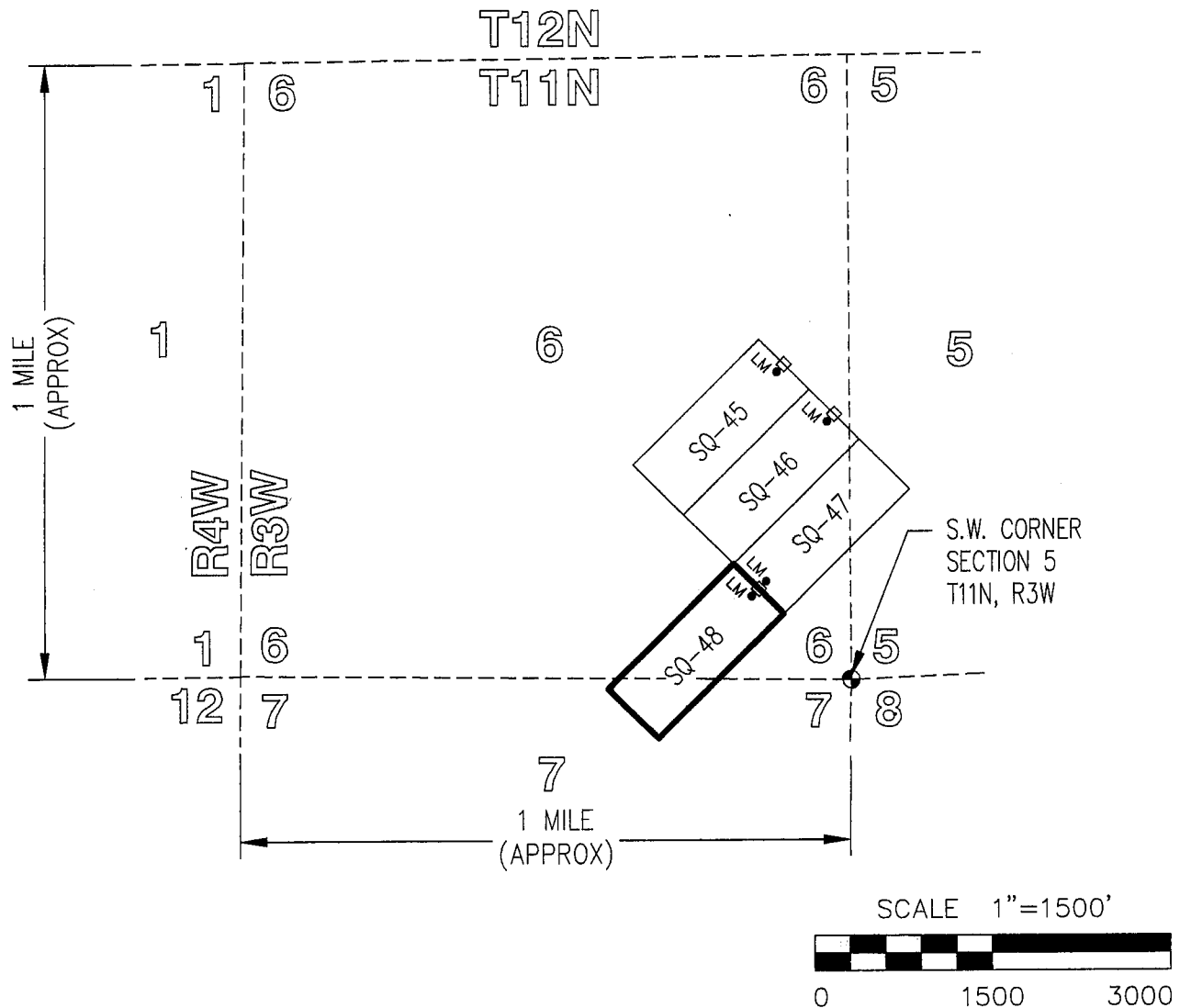
AMC441132

# "SQ-48" CLAIM

## LOCATION OF THE SQ-45 THROUGH SQ-48

### LODE CLAIMS

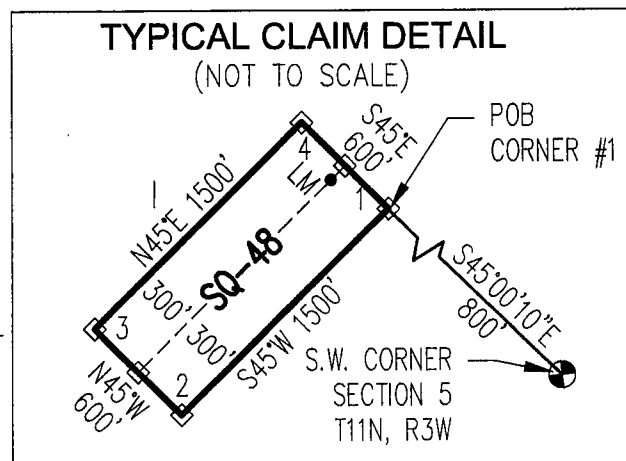
SITUATED IN SECTIONS 5-7 OF T11N, R3W, G&SRM, YAVAPAI COUNTY, AZ  
ALL CLAIMS ARE 1500' IN LENGTH & 600' IN WIDTH



TOTAL CLAIM ACREAGE = 20.66 ACRES.

□ INDICATES END CENTER OR CORNER OF LODE CLAIM. SET 2"x2"x5' WOODEN POST (TYPICAL).

LM • INDICATES LOCATION MONUMENT. SET 2"x2"x5' WOODEN POST 10' FROM AN END CENTER ON THE CENTERLINE OF THE CLAIM (TYPICAL).



After recording return to:  
CARDERO COPPER (USA) Ltd.  
c/o STEPHEN KEEHNER  
PO Box 572  
Yarnell AZ 85362

**LOCATION NOTICE FOR LODE MINING CLAIM**

☐ Amendment BLM Serial # \_\_\_\_\_

NOTICE IS HEREBY GIVEN that the SQ-49  
\_\_\_\_\_ lode mining claim has been located  
by CARDERO COPPER (USA) Ltd. whose current mailing  
address is c/o STEPHEN KEEHNER  
PO Box 572 Yarnell AZ 85362

BLM  
Date  
Stamp

RECEIVED  
BLM AZ STATE OFFICE  
2017 JAN 19 P 1:31  
PHOENIX, ARIZONA

The general course of this claim is NORTH 45° EAST and it is situated in YAVAPAI  
County, Arizona. This claim is 1500 feet in length and 250 feet in width.

✓ 8.61 Total Claim Acreage. This claim runs from the location monument on which this location notice  
is posted on the centerline of the claim approximately 10 feet in a N45°E direction to the NORTH  
end line and 1490 feet in a S45°W direction to the SOUTH end line. This claim is marked by six  
monuments, one at each corner and one at the center of each end line of the claim.

The location monument on which this notice is posted is situated within Section 6, Township 11  
NORTH Range 3 WEST, Gila Salt River Base and Meridian, Arizona and this claim encompasses portions  
of the following quarter section(s), section(s), Township(s) and Range(s) NE1/4 & SE1/4 SECTION 6,  
T11N-R3W.

Gila Salt River Base and Meridian, Arizona.

The locality of this claim with reference to some natural object or permanent monument and additional information  
(if any) concerning its locality are as follows: FROM CORNER #1 (N.E. CORNER) OF THIS CLAIM  
THE S.W. CORNER OF SECTION 5, T11N-R3W BEARS SOUTH 15°01'08" EAST  
3002 FEET.

The above information is shown on the attached map.

DATED AND POSTED on the ground this 3<sup>RD</sup> day of JANUARY, 2017.

☐ LOCATOR(s) ☒ AGENT

Print Name(s) Jody A. Stone, RLS

Signature(s) \_\_\_\_\_

Form MCF100  
Revised July 2014

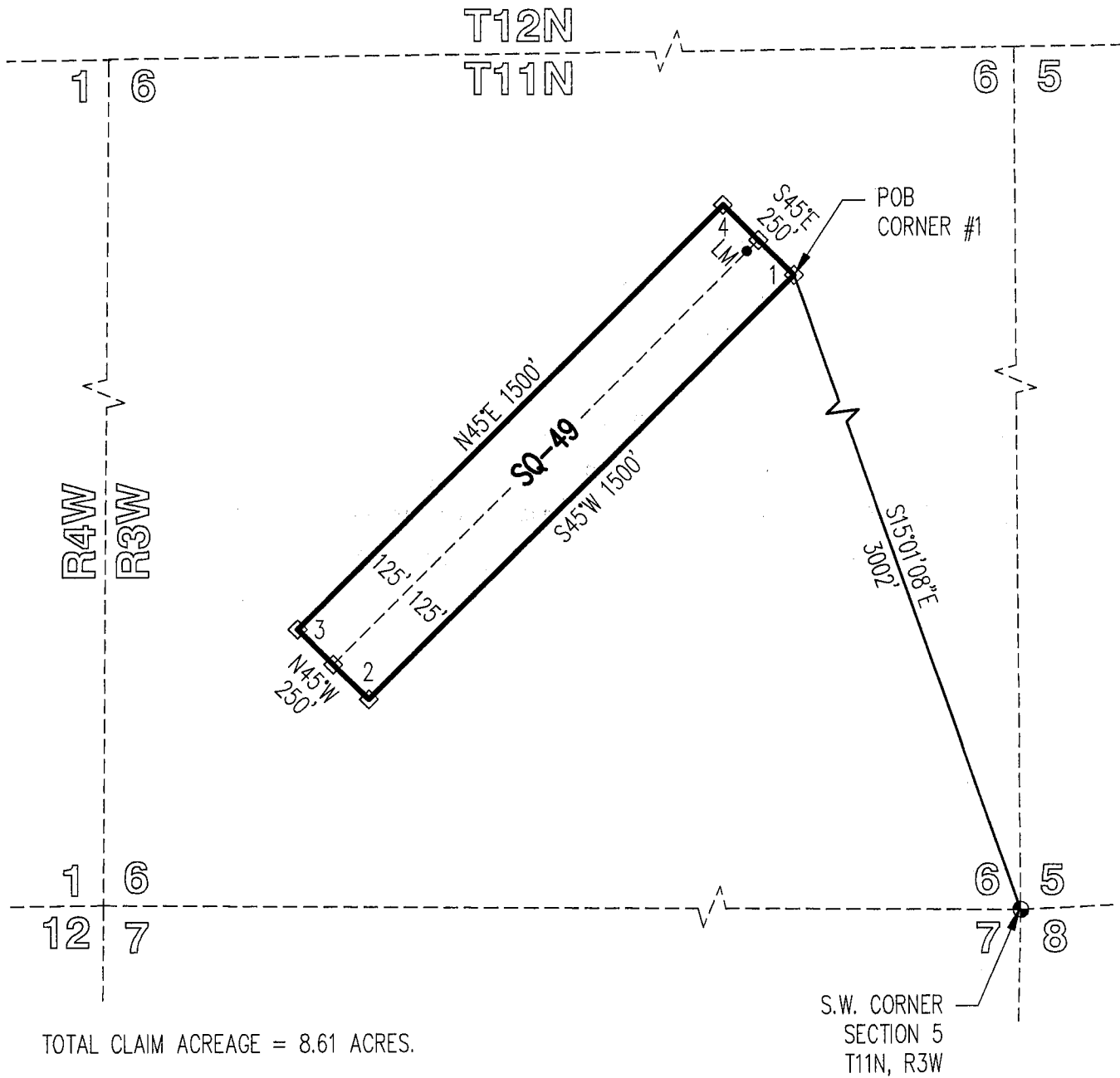
This form is available from the Arizona Geological Survey and may be reproduced.

AMC44133

# "SQ-49" CLAIM

## LOCATION OF THE SQ-49 LODGE CLAIM

SITUATED IN SECTION 6 OF T11N, R3W, G&SRM, YAVAPAI COUNTY, AZ  
CLAIM BEING 1500' IN LENGTH & 250' IN WIDTH



TOTAL CLAIM ACREAGE = 8.61 ACRES.

□ INDICATES END CENTER OR CORNER OF  
LODGE CLAIM. SET 2"x2"x5' WOODEN POST  
(TYPICAL).

LM • INDICATES LOCATION MONUMENT. SET 2"x2"x5' WOODEN  
POST 10' FROM AN END CENTER ON THE CENTERLINE OF  
THE CLAIM (TYPICAL).

SCALE 1"=400'






After recording return to:  
CARDERO COPPER (USA) Ltd.  
c/o STEPHEN KEEHNER  
PO Box 572  
Yarnell AZ 85362

**LOCATION NOTICE FOR LOBE MINING CLAIM**

☐ Amendment BLM Serial # \_\_\_\_\_

NOTICE IS HEREBY GIVEN that the SQ-50  
\_\_\_\_\_ lode mining claim has been located  
by CARDERO COPPER (USA) Ltd. whose current mailing  
address is c/o STEPHEN KEEHNER  
PO Box 572 Yarnell AZ 85362



The general course of this claim is NORTH 45° EAST and it is situated in YAVAPAI  
County, Arizona. This claim is 1500 feet in length and 200 feet in width.

✓ 6.89 Total Claim Acreage. This claim runs from the location monument on which this location notice  
is posted on the centerline of the claim approximately 10 feet in a N45°E direction to the NORTH  
end line and 1490 feet in a S45°W direction to the SOUTH end line. This claim is marked by six  
monuments, one at each corner and one at the center of each end line of the claim.

The location monument on which this notice is posted is situated within Section 6, Township 11  
NORTH Range 3 WEST, Gila Salt River Base and Meridian, Arizona and this claim encompasses portions  
of the following quarter section(s), section(s), Township(s) and Range(s) SE1/4 SECTION 6  
& NE1/4 SECTION 7, T11N-R3W.

Gila Salt River Base and Meridian, Arizona.

The locality of this claim with reference to some natural object or permanent monument and additional information  
(if any) concerning its locality are as follows: FROM CORNER #1 (N.E. CORNER) OF THIS CLAIM  
THE S.W. CORNER OF SECTION 5, T11N-R3W BEARS SOUTH 45°00'05" EAST  
1400 FEET.


The above information is shown on the attached map.

DATED AND POSTED on the ground this 3<sup>RD</sup> day of JANUARY, 2017.

☐ LOCATOR(s) ☒ AGENT

Print Name(s) Jody A. Stone, RLS

Signature(s)



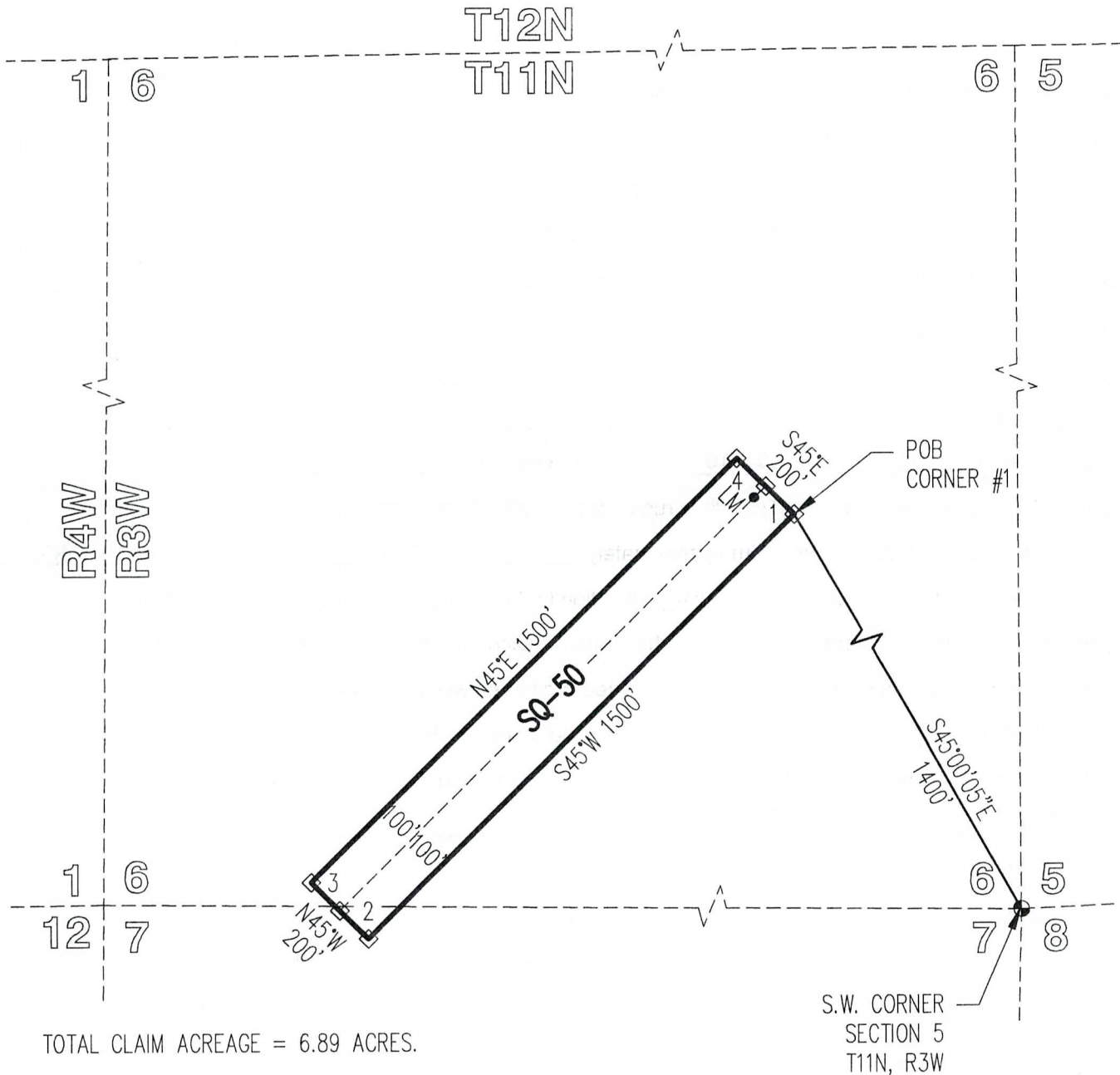
Form MCF100  
Revised July 2014

AMC441134

# "SQ-50" CLAIM

## LOCATION OF THE SQ-50 LODGE CLAIM


SITUATED IN SECTIONS 6 & 7 OF T11N, R3W, G&SRM, YAVAPAI COUNTY, AZ  
CLAIM BEING 1500' IN LENGTH & 200' IN WIDTH



□ INDICATES END CENTER OR CORNER OF  
LODGE CLAIM. SET 2"x2"x5' WOODEN POST  
(TYPICAL).

LM • INDICATES LOCATION MONUMENT. SET 2"x2"x5' WOODEN  
POST 10' FROM AN END CENTER ON THE CENTERLINE OF  
THE CLAIM (TYPICAL).

SCALE 1"=400'



After recording return to:  
CARDERO COPPER (USA) Ltd.  
c/o STEPHEN KEEHNER  
PO Box 572  
Yarnell AZ 85362

# LOCATION NOTICE FOR LODE MINING CLAIM

☐ Amendment BLM Serial # \_\_\_\_\_

NOTICE IS HEREBY GIVEN that the SQ-51  
\_\_\_\_\_ lode mining claim has been located  
by CARDERO COPPER (USA) Ltd. whose current mailing  
address is c/o STEPHEN KEEHNER  
PO Box 572 Yarnell AZ 85362

BLM  
Date  
Stamp

RECEIVED  
BLM AZ STATE OFFICE  
2017 JAN 19 P 1:31  
PHOENIX, ARIZONA

The general course of this claim is NORTH 45° EAST and it is situated in YAVAPAI  
County, Arizona. This claim is 900 feet in length and 250 feet in width.

✓ 5.17 Total Claim Acreage. This claim runs from the location monument on which this location notice  
is posted on the centerline of the claim approximately 200 feet in a S45°W direction to the SOUTH  
end line and 700 feet in a N45°E direction to the NORTH end line. This claim is marked by six  
monuments, one at each corner and one at the center of each end line of the claim.

The location monument on which this notice is posted is situated within Section 7, Township 11  
NORTH Range 3 WEST, Gila Salt River Base and Meridian, Arizona and this claim encompasses portions  
of the following quarter section(s), section(s), Township(s) and Range(s) NE1/4 & NW1/4 SECTION 7  
& SE1/4 SECTION 6, T11N-R3W.

Gila Salt River Base and Meridian, Arizona.

The locality of this claim with reference to some natural object or permanent monument and additional information  
(if any) concerning its locality are as follows: FROM CORNER #1 (N.E. CORNER) OF THIS CLAIM  
THE S.W. CORNER OF SECTION 5, T11N-R3W BEARS NORTH 88°01'27" EAST  
2052 FEET.

\_\_\_\_\_ The above information is shown on the attached map.

DATED AND POSTED on the ground this 4<sup>th</sup> day of JANUARY, 2017.

☐ LOCATOR(s) ☒ AGENT

Print Name(s) Jody A. Stone, RLS

Signature(s) \_\_\_\_\_

Form MCF100  
Revised July 2014

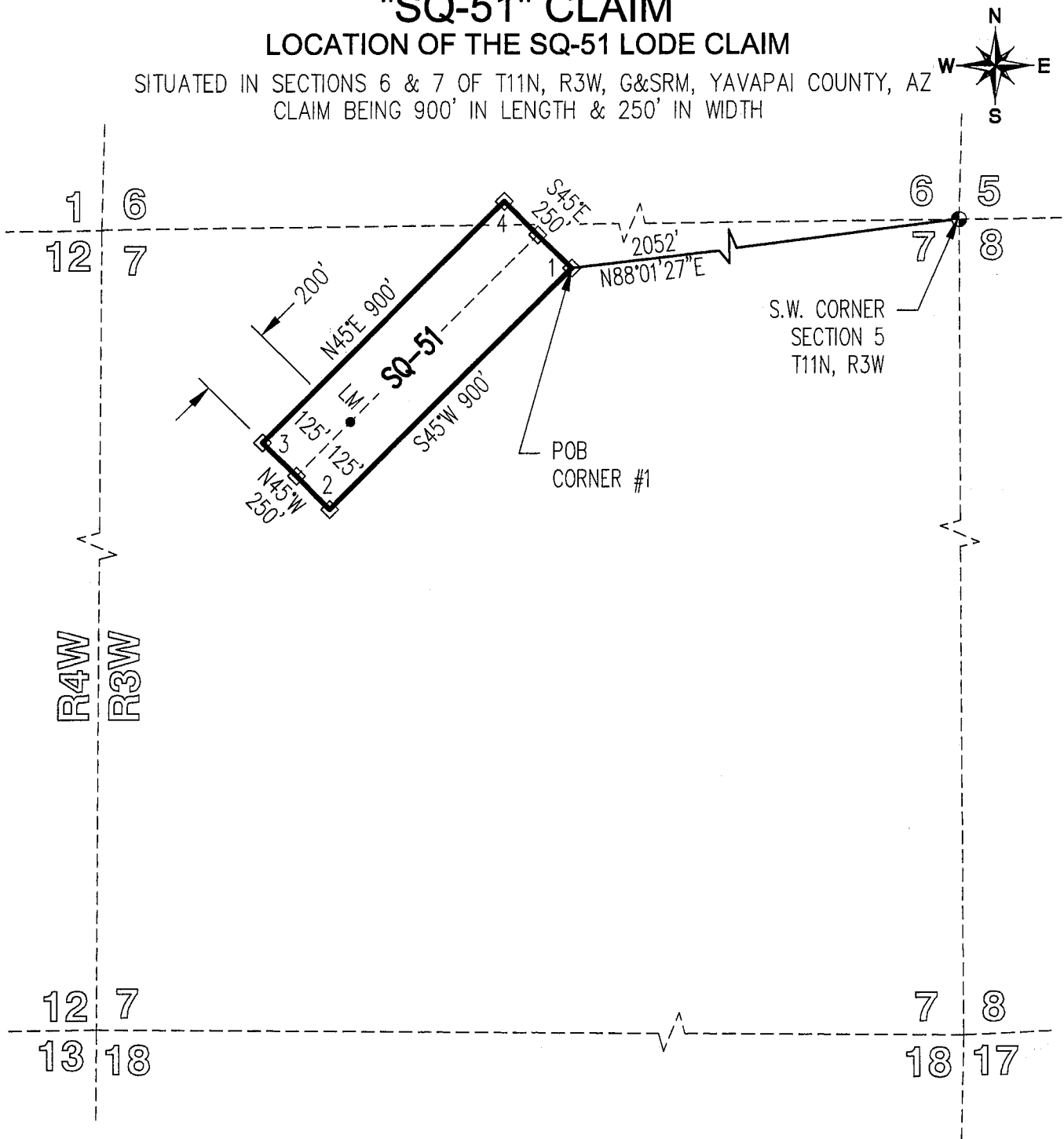
This form is available from the Arizona Geological Survey and may be reproduced.

AMC441135

# "SQ-51" CLAIM

## LOCATION OF THE SQ-51 LODE CLAIM

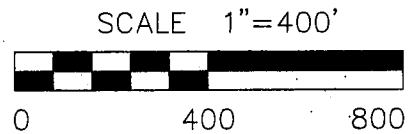
SITUATED IN SECTIONS 6 & 7 OF T11N, R3W, G&SRM, YAVAPAI COUNTY, AZ  
CLAIM BEING 900' IN LENGTH & 250' IN WIDTH



TOTAL CLAIM ACREAGE = 5.17 ACRES.

□ INDICATES END CENTER OR CORNER OF  
LODE CLAIM. SET 2"x2"x5' WOODEN POST  
(TYPICAL).

LM • INDICATES LOCATION MONUMENT. SET 2"x2"x5' WOODEN  
POST 200' FROM AN END CENTER ON THE CENTERLINE OF  
THE CLAIM.



After recording return to:  
CARDERO COPPER (USA) Ltd.  
c/o STEPHEN KEEHNER  
PO Box 572  
Yarnell AZ 85362

**LOCATION NOTICE FOR LOBE MINING CLAIM**

☐ Amendment BLM Serial # \_\_\_\_\_

NOTICE IS HEREBY GIVEN that the SQ-52  
\_\_\_\_\_ lode mining claim has been located  
by CARDERO COPPER (USA) Ltd. whose current mailing  
address is c/o STEPHEN KEEHNER  
PO Box 572 Yarnell AZ 85362

BLM  
Date  
Stamp

RECEIVED  
BLM AZ STATE OFFICE  
2017 JAN 19 P 1:31  
PHOENIX, ARIZONA

The general course of this claim is NORTH 45° EAST and it is situated in YAVAPAI

County, Arizona. This claim is 275 feet in length and 60 feet in width.

✓ 0.38 Total Claim Acreage. This claim runs from the location monument on which this location notice  
is posted on the centerline of the claim approximately 75 feet in a S45°W direction to the SOUTH  
end line and 200 feet in a N45°E direction to the NORTH end line. This claim is marked by six  
monuments, one at each corner and one at the center of each end line of the claim.

The location monument on which this notice is posted is situated within Section 7, Township 11  
NORTH Range 3 WEST, Gila Salt River Base and Meridian, Arizona and this claim encompasses portions  
of the following quarter section(s), section(s), Township(s) and Range(s) NW1/4 SECTION 7,  
T11N-R3W.

Gila Salt River Base and Meridian, Arizona.

The locality of this claim with reference to some natural object or permanent monument and additional information  
(if any) concerning its locality are as follows: FROM CORNER #1 (N.E. CORNER) OF THIS CLAIM  
THE S.W. CORNER OF SECTION 5, T11N-R3W BEARS NORTH 65°48'27" EAST  
3941 FEET.

The above information is shown on the attached map.

DATED AND POSTED on the ground this 4<sup>th</sup> day of JANUARY, 2017.

☐ LOCATOR(s) ☒ AGENT

Print Name(s) Jody A. Stone, RLS

Signature(s) 

Form MCF100  
Revised July 2014

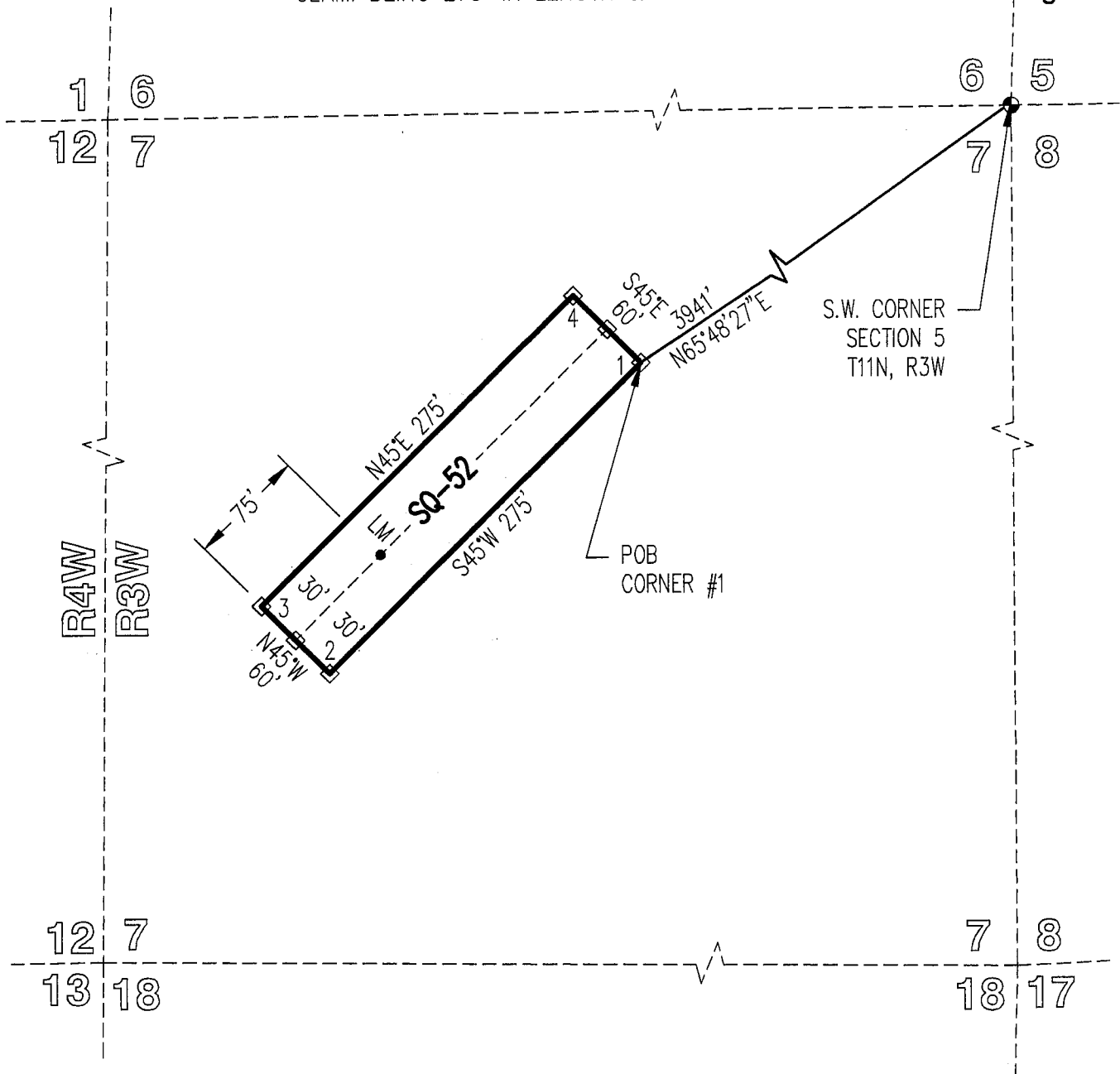
This form is available from the Arizona Geological Survey and may be reproduced.

AMC441136

# "SQ-52" CLAIM

## LOCATION OF THE SQ-52 LODE CLAIM

SITUATED IN SECTION 7 OF T11N, R3W, G&SRM, YAVAPAI COUNTY, AZ  
CLAIM BEING 275' IN LENGTH & 60' IN WIDTH



TOTAL CLAIM ACREAGE = 0.38 ACRES.

□ INDICATES END CENTER OR CORNER OF  
LODE CLAIM. SET 2"x2"x5' WOODEN POST  
(TYPICAL).

LM • INDICATES LOCATION MONUMENT. SET 2"x2"x5' WOODEN  
POST 75' FROM AN END CENTER ON THE CENTERLINE OF  
THE CLAIM.

SCALE 1"=100'





After recording return to:  
CARDERO COPPER (USA) Ltd.  
c/o STEPHEN KEEHNER  
PO Box 572  
Yarnell AZ 85362

**LOCATION NOTICE FOR LODE MINING CLAIM**

☐ Amendment BLM Serial # \_\_\_\_\_

NOTICE IS HEREBY GIVEN that the SQ-53  
\_\_\_\_\_ lode mining claim has been located  
by CARDERO COPPER (USA) Ltd. whose current mailing  
address is c/o STEPHEN KEEHNER  
PO Box 572 Yarnell AZ 85362

BLM  
Date  
Stamp

RECEIVED  
BLM AZ STATE OFFICE  
2017 JAN 19 P 1:31  
PHOENIX, ARIZONA

The general course of this claim is NORTH 45° EAST and it is situated in YAVAPAI  
County, Arizona. This claim is 700 feet in length and 300 feet in width.

✓ 4.82 Total Claim Acreage. This claim runs from the location monument on which this location notice  
is posted on the centerline of the claim approximately 10 feet in a S45°W direction to the SOUTH  
end line and 690 feet in a N45°E direction to the NORTH end line. This claim is marked by six  
monuments, one at each corner and one at the center of each end line of the claim.

The location monument on which this notice is posted is situated within Section 12, Township 11  
NORTH Range 4 WEST, Gila Salt River Base and Meridian, Arizona and this claim encompasses portions  
of the following quarter section(s), section(s), Township(s) and Range(s) SE1/4 SECTION 12,  
T11N-R4W & NW1/4 & SW1/4 SECTION 7, T11N-R3W.

Gila Salt River Base and Meridian, Arizona.

The locality of this claim with reference to some natural object or permanent monument and additional information  
(if any) concerning its locality are as follows: FROM CORNER #1 (N.E. CORNER) OF THIS CLAIM  
THE S.W. CORNER OF SECTION 5, T11N-R3W BEARS NORTH 59°47'48" EAST  
5482 FEET.

The above information is shown on the attached map.

DATED AND POSTED on the ground this 5<sup>th</sup> day of JANUARY, 2017.

☐ LOCATOR(s) ☒ AGENT

Print Name(s) Jody A. Stone, RLS

Signature(s) \_\_\_\_\_

Form MCF100  
Revised July 2014

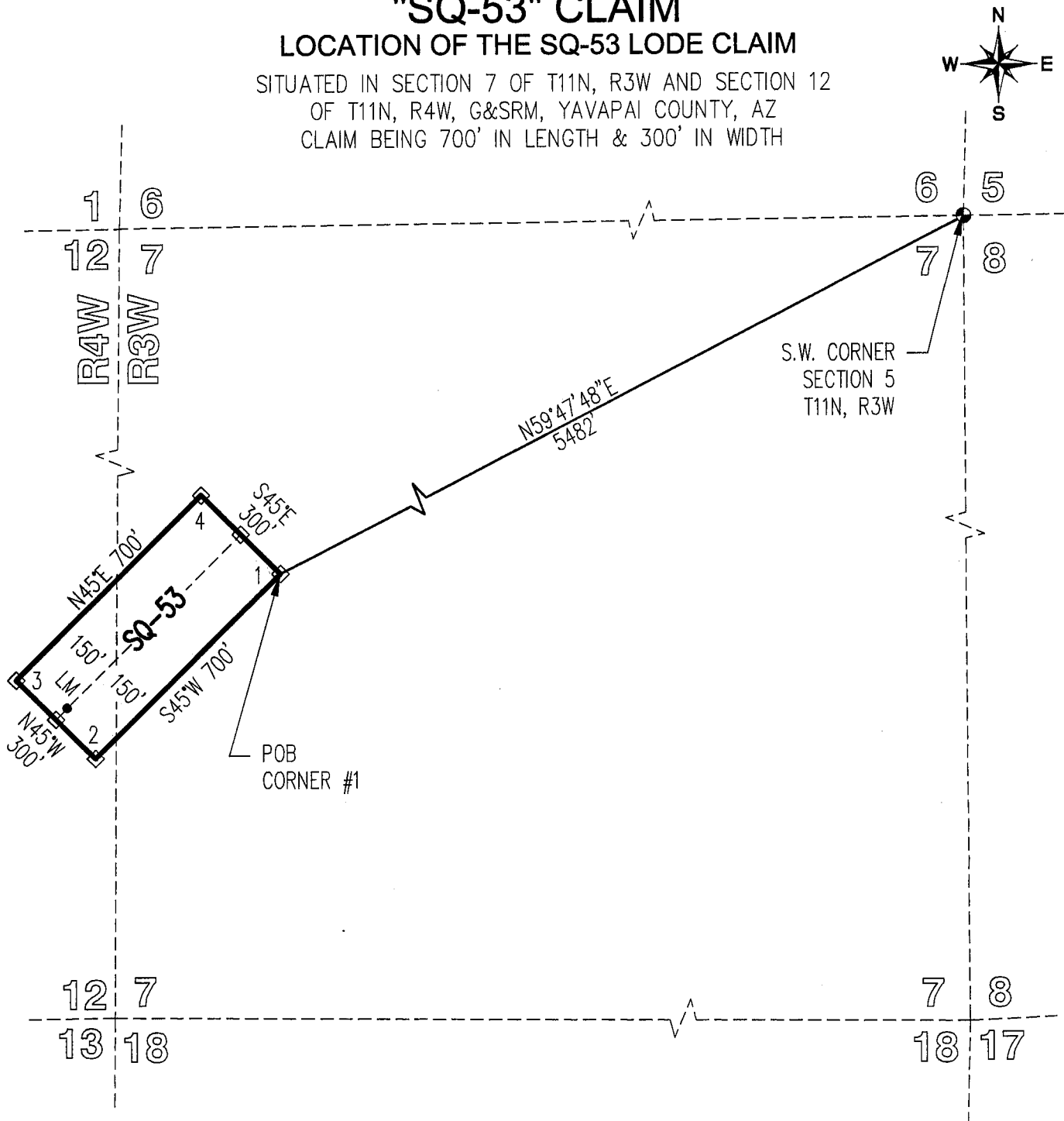
This form is available from the Arizona Geological Survey and may be reproduced.

AMC44137

# "SQ-53" CLAIM

## LOCATION OF THE SQ-53 LODE CLAIM

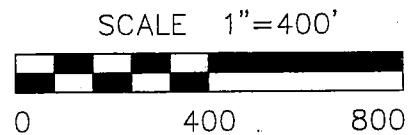
SITUATED IN SECTION 7 OF T11N, R3W AND SECTION 12  
OF T11N, R4W, G&SRM, YAVAPAI COUNTY, AZ  
CLAIM BEING 700' IN LENGTH & 300' IN WIDTH



TOTAL CLAIM ACREAGE = 4.82 ACRES.

□ INDICATES END CENTER OR CORNER OF  
LODE CLAIM. SET 2"x2"x5' WOODEN POST  
(TYPICAL).

LM • INDICATES LOCATION MONUMENT. SET 2"x2"x5' WOODEN  
POST 10' FROM AN END CENTER ON THE CENTERLINE OF  
THE CLAIM (TYPICAL).



After recording return to:  
CARDERO COPPER (USA) Ltd.  
c/o STEPHEN KEEHNER  
PO Box 572  
Yarnell AZ 85362

**LOCATION NOTICE FOR LOSE MINING CLAIM**

☐ Amendment BLM Serial # \_\_\_\_\_

NOTICE IS HEREBY GIVEN that the SQ-54  
\_\_\_\_\_ lode mining claim has been located  
by CARDERO COPPER (USA) Ltd. whose current mailing  
address is c/o STEPHEN KEEHNER  
PO Box 572 Yarnell AZ 85362

BLM  
Date  
Stamp

RECEIVED  
BLM AZ STATE OFFICE  
2017 JAN 19 P 1:31  
PHOENIX, ARIZONA

The general course of this claim is NORTH 45° EAST and it is situated in YAVAPAI  
County, Arizona. This claim is 1500 feet in length and 300 feet in width.

✓ 10.33 Total Claim Acreage. This claim runs from the location monument on which this location notice  
is posted on the centerline of the claim approximately 10 feet in a N45°E direction to the NORTH  
end line and 1490 feet in a S45°W direction to the SOUTH end line. This claim is marked by AMC 441138  
monuments, one at each corner and one at the center of each end line of the claim.

The location monument on which this notice is posted is situated within Section 12, Township 11  
NORTH Range 4 WEST, Gila Salt River Base and Meridian, Arizona and this claim encompasses portions  
of the following quarter section(s), section(s), Township(s) and Range(s) SE1/4 SECTION 12,  
T11N-R4W.

Gila Salt River Base and Meridian, Arizona.

The locality of this claim with reference to some natural object or permanent monument and additional information  
(if any) concerning its locality are as follows: FROM CORNER #1 (N.E. CORNER) OF THIS CLAIM  
THE S.W. CORNER OF SECTION 5, T11N-R3W BEARS NORTH 58°08'02" EAST  
6161 FEET.

\_\_\_\_\_ The above information is shown on the attached map.

DATED AND POSTED on the ground this 5<sup>th</sup> day of JANUARY, 2017.

☐ LOCATOR(s) ☒ AGENT

Print Name(s) Jody A. Stone, RLS

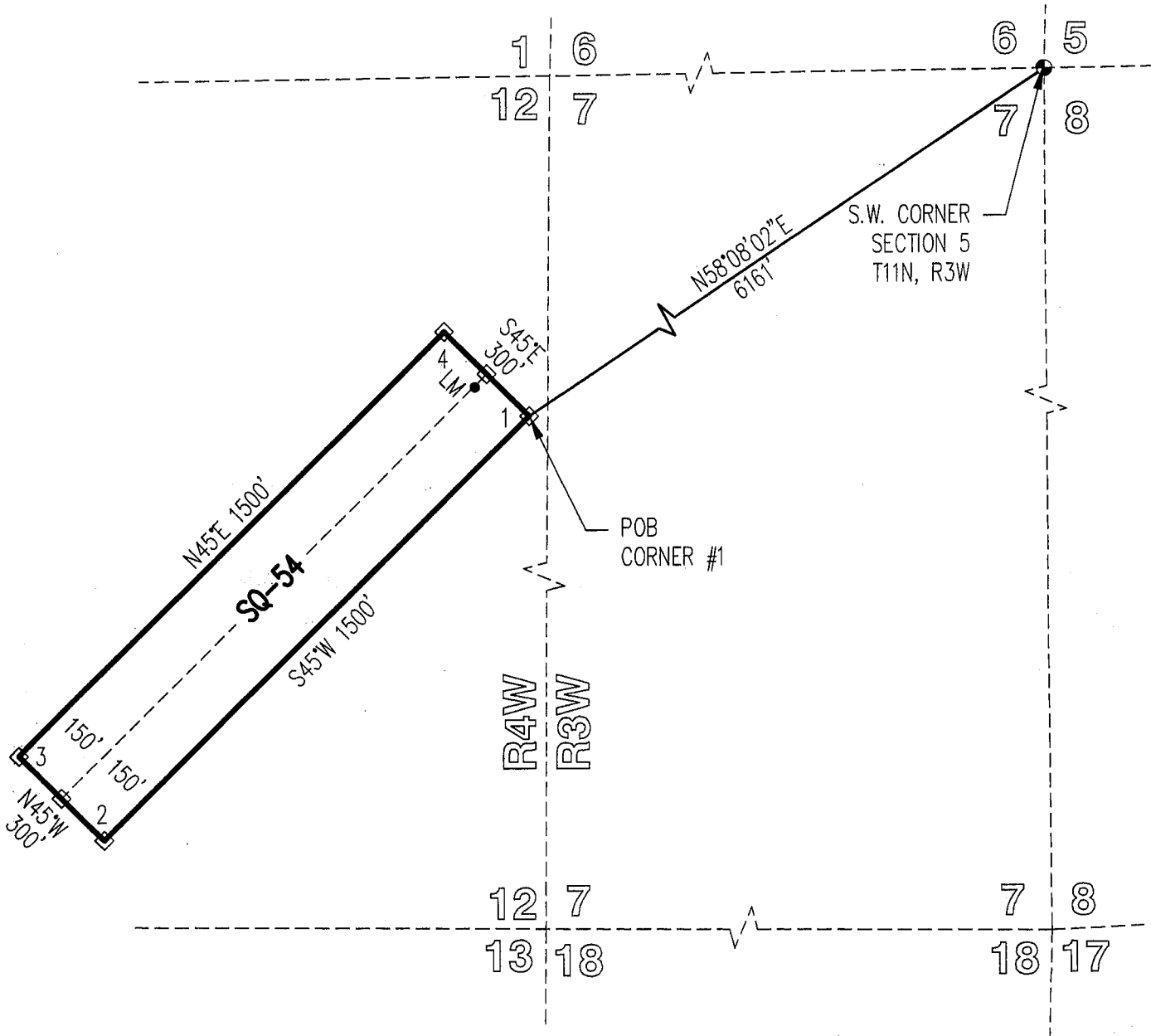
Signature(s) \_\_\_\_\_

Form MCF100  
Revised July 2014

# "SQ-54" CLAIM

## LOCATION OF THE SQ-54 LODGE CLAIM

SITUATED IN SECTION 12 OF T11N, R4W, G&SRM,  
YAVAPAI COUNTY, AZ  
CLAIM BEING 1500' IN LENGTH & 300' IN WIDTH




TOTAL CLAIM ACREAGE = 10.33 ACRES.

□ INDICATES END CENTER OR CORNER OF  
LODGE CLAIM. SET 2"x2"x5' WOODEN POST  
(TYPICAL).

LM • INDICATES LOCATION MONUMENT. SET 2"x2"x5' WOODEN  
POST 10' FROM AN END CENTER ON THE CENTERLINE OF  
THE CLAIM (TYPICAL).

SCALE 1"=400'



After recording return to:  
CARDERO COPPER (USA) Ltd.  
c/o STEPHEN KEEHNER  
PO Box 572  
Yarnell AZ 85362

**LOCATION NOTICE FOR LOBE MINING CLAIM**

☐ Amendment BLM Serial # \_\_\_\_\_

NOTICE IS HEREBY GIVEN that the SQ-55  
\_\_\_\_\_ lode mining claim has been located  
by CARDERO COPPER (USA) Ltd. whose current mailing  
address is c/o STEPHEN KEEHNER  
PO Box 572 Yarnell AZ 85362

BLM  
Date  
Stamp

RECEIVED  
BLM AZ STATE OFFICE  
2017 JAN 19 P 1:32  
PHOENIX, ARIZONA

The general course of this claim is SOUTH 45° EAST and it is situated in YAVAPAI  
County, Arizona. This claim is 600 feet in length and 400 feet in width.

5.51 Total Claim Acreage. This claim runs from the location monument on which this location notice  
is posted on the centerline of the claim approximately 10 feet in a S45°E direction to the SOUTH  
end line and 590 feet in a N45°W direction to the NORTH end line. This claim is marked by six  
monuments, one at each corner and one at the center of each end line of the claim.

The location monument on which this notice is posted is situated within Section 12, Township 11  
NORTH Range 4 WEST, Gila Salt River Base and Meridian, Arizona and this claim encompasses portions  
of the following quarter section(s), section(s), Township(s) and Range(s) SE1/4 SECTION 12,  
T11N-R4W.

Gila Salt River Base and Meridian, Arizona.

The locality of this claim with reference to some natural object or permanent monument and additional information  
(if any) concerning its locality are as follows: FROM CORNER #1 (N.E. CORNER) OF THIS CLAIM  
THE S.W. CORNER OF SECTION 5, T11N-R3W BEARS NORTH 55°34'24" EAST  
7630 FEET.

The above information is shown on the attached map.

DATED AND POSTED on the ground this 6<sup>th</sup> day of JANUARY, 2017.

☐ LOCATOR(s) ☒ AGENT

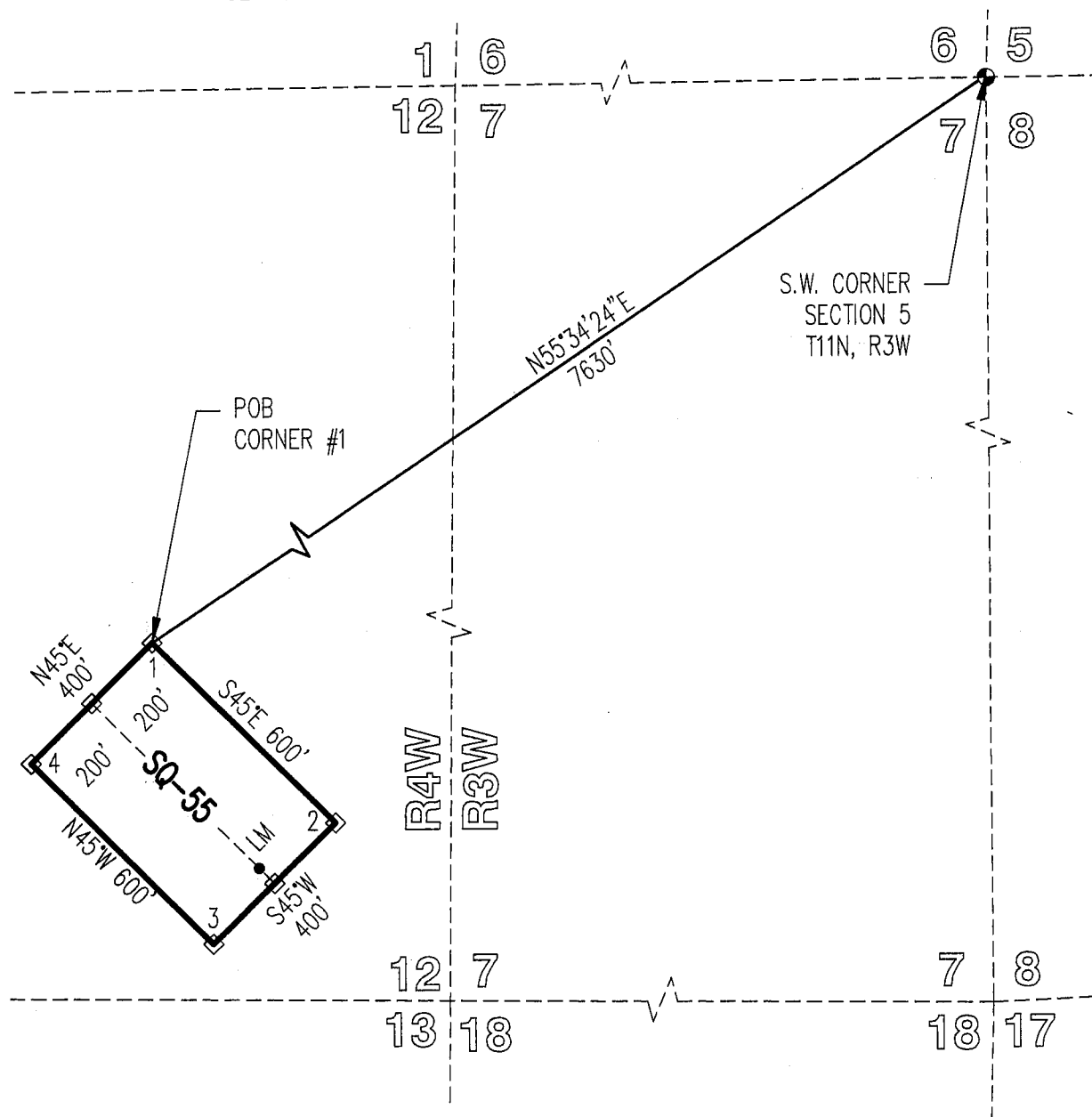
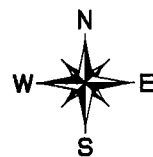
Print Name(s) Jody A. Stone, RLS

Signature(s) \_\_\_\_\_

Form MCF100  
Revised July 2014

AMC441139

SITUATED IN SECTION 12 OF T11N, R4W, G&SRM,  
YAVAPAI COUNTY, AZ  
CLAIM BEING 600' IN LENGTH & 400' IN WIDTH



□ INDICATES END CENTER OR CORNER OF  
LODE CLAIM. SET 2"x2"x5' WOODEN POST  
(TYPICAL).

LM • INDICATES LOCATION MONUMENT. SET 2"X2"X5' WOODEN POST 10' FROM AN END CENTER ON THE CENTERLINE OF THE CLAIM (TYPICAL).



After recording return to:  
CARDERO COPPER (USA) Ltd.  
c/o STEPHEN KEEHNER  
PO Box 572  
Yarnell AZ 85362

**LOCATION NOTICE FOR LODE MINING CLAIM**

☐ Amendment BLM Serial # \_\_\_\_\_

NOTICE IS HEREBY GIVEN that the SQ-56  
\_\_\_\_\_ lode mining claim has been located  
by CARDERO COPPER (USA) Ltd. whose current mailing  
address is c/o STEPHEN KEEHNER  
PO Box 572 Yarnell AZ 85362

BLM  
Date  
Stamp

RECEIVED  
BLM AZ STATE OFFICE  
2017 JAN 19 P 1:32  
PHOENIX, ARIZONA

The general course of this claim is SOUTH 45° EAST and it is situated in YAVAPAI  
County, Arizona. This claim is 800 feet in length and 600 feet in width.

✓ 11.02 Total Claim Acreage. This claim runs from the location monument on which this location notice  
is posted on the centerline of the claim approximately 10 feet in a S45°E direction to the SOUTH  
end line and 590 feet in a N45°W direction to the NORTH end line. This claim is marked by six  
monuments, one at each corner and one at the center of each end line of the claim.

The location monument on which this notice is posted is situated within Section 13, Township 11  
NORTH Range 4 WEST, Gila Salt River Base and Meridian, Arizona and this claim encompasses portions  
of the following quarter section(s), section(s), Township(s) and Range(s) SW1/4 SECTION 13,  
T11N-R4W.

Gila Salt River Base and Meridian, Arizona.

The locality of this claim with reference to some natural object or permanent monument and additional information  
(if any) concerning its locality are as follows: FROM CORNER #1 (N.E. CORNER) OF THIS CLAIM  
THE S.W. CORNER OF SECTION 5, T11N-R3W BEARS NORTH 46°46'34" EAST  
12,906 FEET.

The above information is shown on the attached map.

DATED AND POSTED on the ground this 10<sup>th</sup> day of JANUARY, 2017.

☐ LOCATOR(s) ☒ AGENT

Print Name(s) Jody A. Stone, RLS

Signature(s) \_\_\_\_\_

Form MCF100  
Revised July 2014

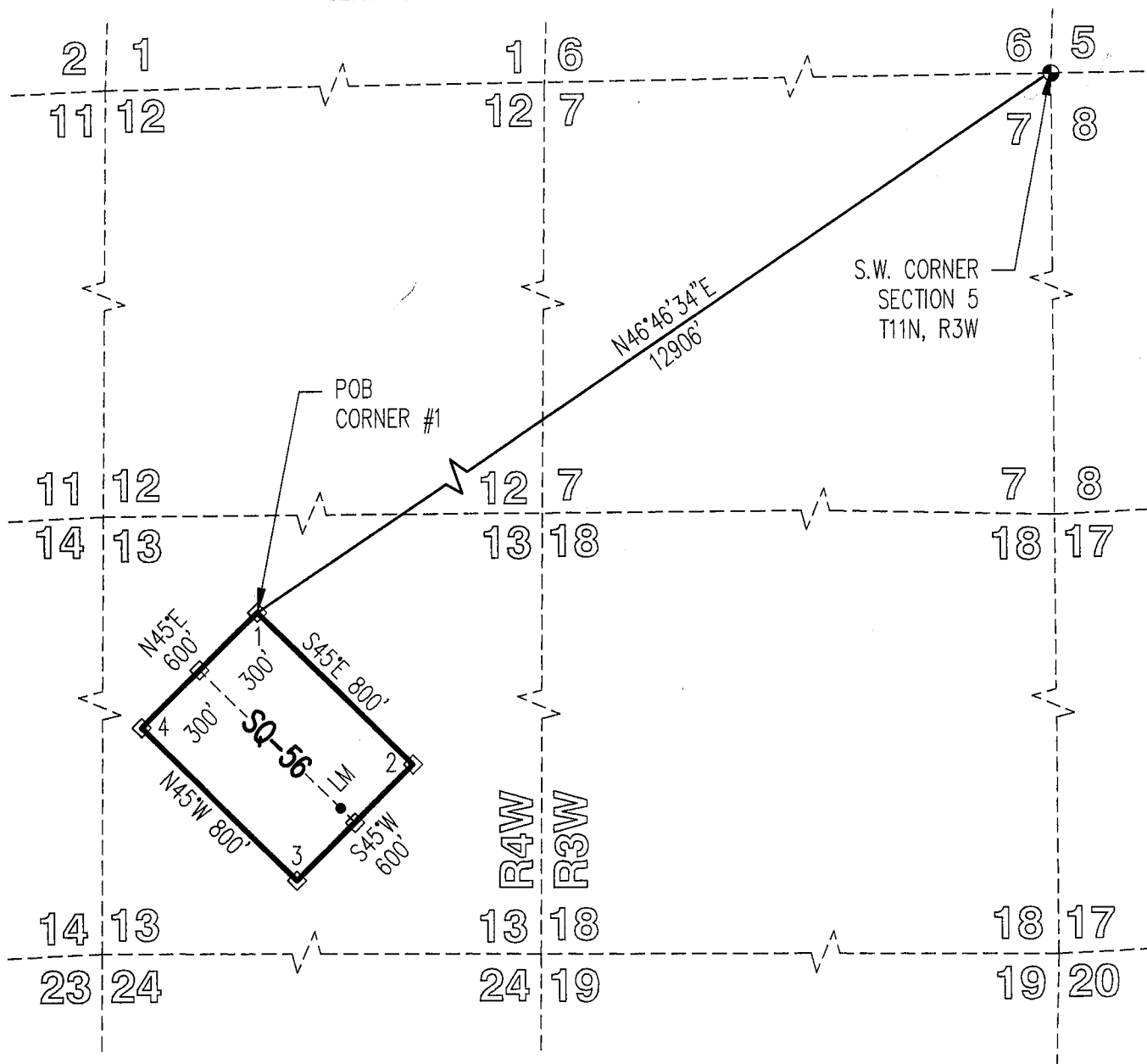
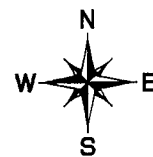
This form is available from the **Arizona Geological Survey** and may be reproduced.

AMC441140

# "SQ-56" CLAIM

## LOCATION OF THE SQ-56 LODE CLAIM

SITUATED IN SECTION 13 OF T11N, R4W, G&SRM,  
YAVAPAI COUNTY, AZ  
CLAIM BEING 800' IN LENGTH & 600' IN WIDTH



TOTAL CLAIM ACREAGE = 11.02 ACRES.

□ INDICATES END CENTER OR CORNER OF  
LODE CLAIM. SET 2"x2"x5' WOODEN POST  
(TYPICAL).

LM • INDICATES LOCATION MONUMENT. SET 2"x2"x5' WOODEN  
POST 10' FROM AN END CENTER ON THE CENTERLINE OF  
THE CLAIM (TYPICAL).

SCALE 1"=600'




After recording return to:  
CARDERO COPPER (USA) Ltd.  
c/o STEPHEN KEEHNER  
PO Box 572  
Yarnell AZ 85362

**LOCATION NOTICE FOR LOBE MINING CLAIM**

☐ Amendment BLM Serial # \_\_\_\_\_

NOTICE IS HEREBY GIVEN that the SQ-57  
\_\_\_\_\_ lode mining claim has been located  
by CARDERO COPPER (USA) Ltd. whose current mailing  
address is c/o STEPHEN KEEHNER  
PO Box 572 Yarnell AZ 85362



The general course of this claim is SOUTH 45° EAST and it is situated in YAVAPAI  
County, Arizona. This claim is 800 feet in length and 250 feet in width.

4.59 Total Claim Acreage. This claim runs from the location monument on which this location notice  
is posted on the centerline of the claim approximately 200 feet in a N45°W direction to the NORTH  
end line and 600 feet in a S45°E direction to the SOUTH end line. This claim is marked by six  
monuments, one at each corner and one at the center of each end line of the claim.

The location monument on which this notice is posted is situated within Section 13, Township 11  
NORTH Range 4 WEST, Gila Salt River Base and Meridian, Arizona and this claim encompasses portions  
of the following quarter section(s), section(s), Township(s) and Range(s) SW1/4 SECTION 13,  
T11N-R4W.

Gila Salt River Base and Meridian, Arizona.

The locality of this claim with reference to some natural object or permanent monument and additional information  
(if any) concerning its locality are as follows: FROM CORNER #1 (N.E. CORNER) OF THIS CLAIM  
THE S.W. CORNER OF SECTION 5, T11N-R3W BEARS NORTH 46°17'24" EAST  
13,503 FEET.

The above information is shown on the attached map.

DATED AND POSTED on the ground this 10<sup>th</sup> day of JANUARY, 2017.

☐ LOCATOR(s) ☒ AGENT

Print Name(s) Jody A. Stone, RLS

Signature(s) \_\_\_\_\_

Form MCF100  
Revised July 2014

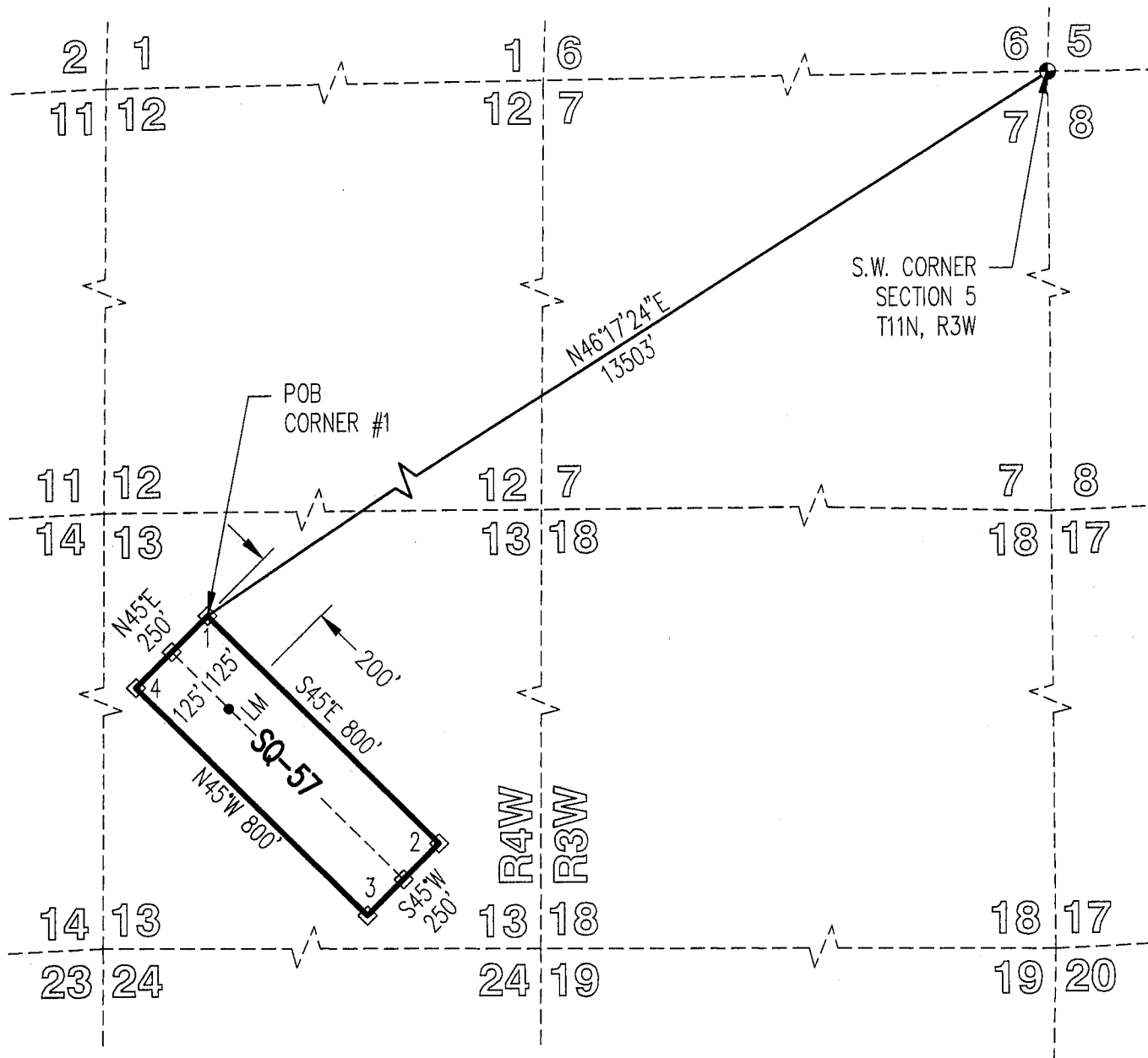

This form is available from the Arizona Geological Survey and may be reproduced.

AMC4411411

# "SQ-57" CLAIM

## LOCATION OF THE SQ-57 LODE CLAIM

SITUATED IN SECTION 13 OF T11N, R4W, G&SRM,  
YAVAPAI COUNTY, AZ  
CLAIM BEING 800' IN LENGTH & 250' IN WIDTH

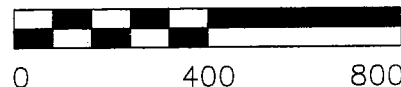


TOTAL CLAIM ACREAGE = 4.59 ACRES.

□ INDICATES END CENTER OR CORNER OF  
LODE CLAIM. SET 2"x2"x5' WOODEN POST  
(TYPICAL).

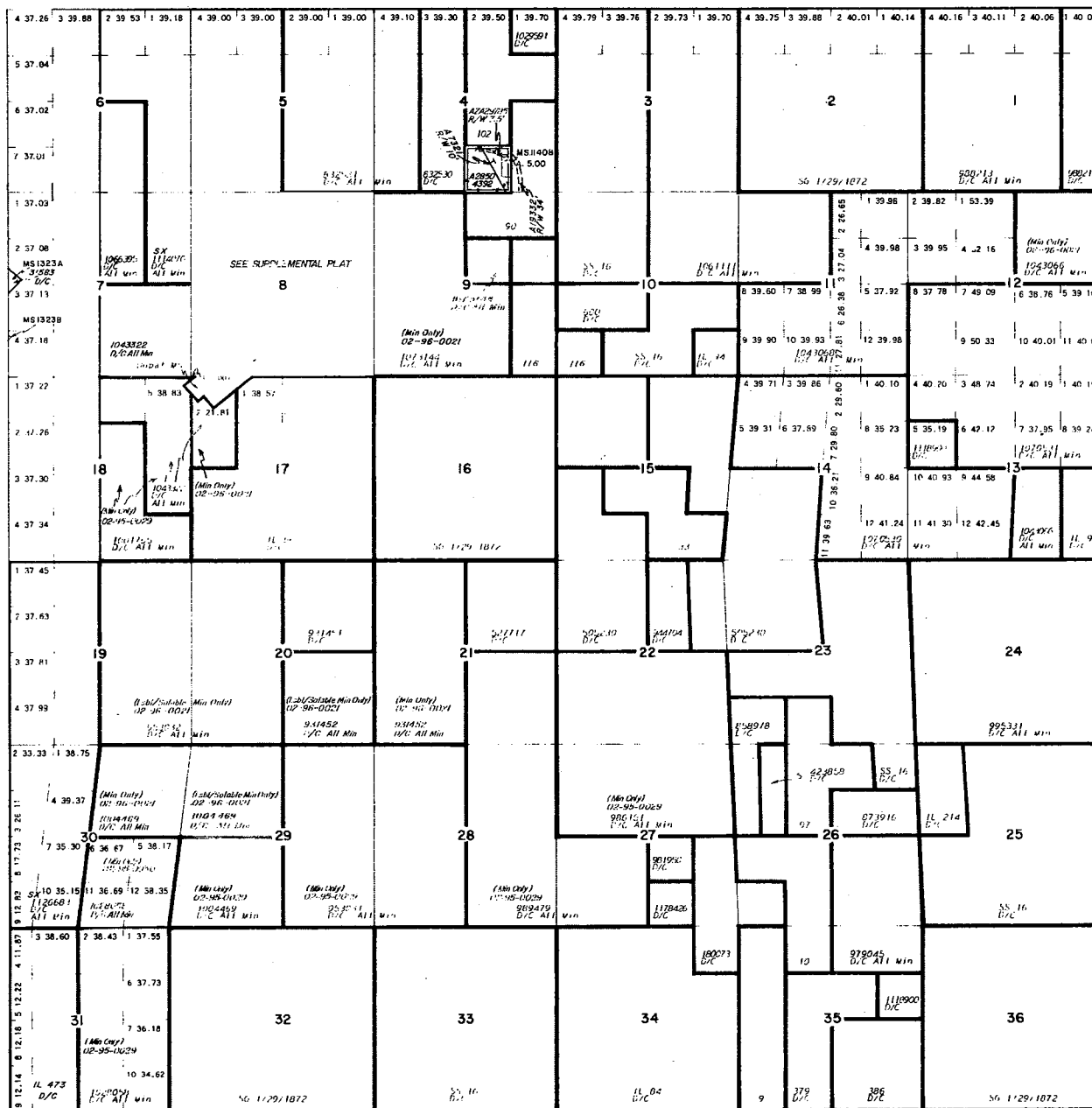
LM • INDICATES LOCATION MONUMENT. SET 2"x2"x5' WOODEN  
POST 200' FROM AN END CENTER ON THE CENTERLINE OF  
THE CLAIM.

SCALE 1"=400'



STATUS OF PUBLIC DOMAIN  
LAND AND MINERAL TITLES

YAVAPAI COUNTY

[illegible]

FOR ORDERS EFFECTING DISPOSAL OR USE OF  
UNIDENTIFIED LANDS WITHDRAWN FOR CLAY, PEAT, AND  
MINERALS, WATER AND/OR OTHER PUBLIC PURPOSES,  
REFER TO INDEX OF MISCELLANEOUS DOCUMENTS.

**DIST. NO. 2.**

MDS 261 NW

Lat. 34° 31' 41" N  
Long. 112° 32' 03" W

SCALE

10 5 0 10 20 30 40 50 60

30 chains to the inch

**WARNING STATEMENT**

This plat is the Bureau's Record of Title, and should be used only as a graphic display of the township survey data. Records hereon do not reflect title changes which may have been effected by lateral movements of rivers or other bodies of water. Refer to the cadastral surveys for official survey information.

[illegible]

I I N  
R 3 W

TOWNSHIP 11 NORTH RANGE 3 WEST OF THE GILA AND SALT RIVER MERIDIAN, ARIZONA

YAVAPAI COUNTY

5

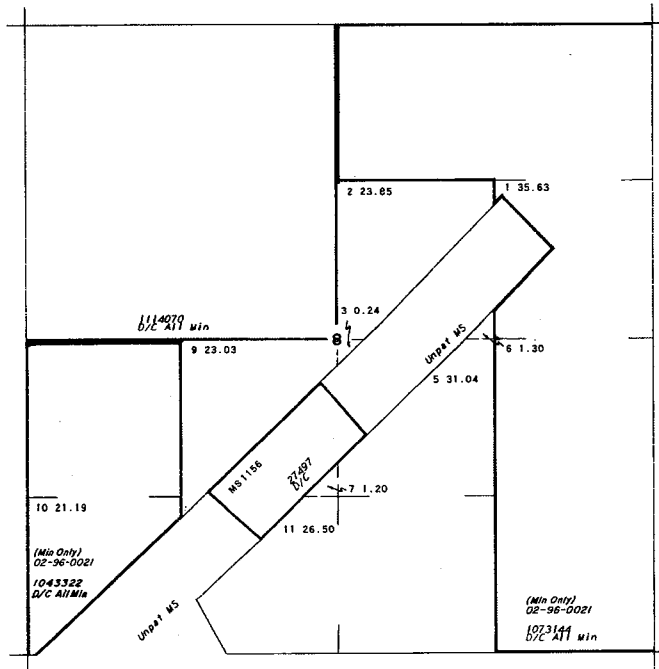
STATUS OF PUBLIC DOMAIN  
LAND AND MINERAL TITLES

**MTP  
SUPPL Sec 8**

[illegible]

FOR ORDERS EFFECTING DISPOSAL OR USE OF  
UNIDENTIFIED LANDS WITHDRAWN FOR CLASSIFICATION,  
MINERALS, WATER AND/OR OTHER PUBLIC PURPOSES,  
REFER TO INDEX OF MISCELLANEOUS DOCUMENTS.

DIST. NO. 2



17

SCALE

5 0 5 10 20

10 chains to the inch

**WARNING STATEMENT**

**WARNING STATEMENT**  
This plat is the Bureau's Record of Title, and should be used only as a graphic display of the township survey data. Records hereon do not reflect title changes which may have been effected by lateral movements of rivers or other bodies of water. Refer to the cadastral surveys for official survey information

[illegible]

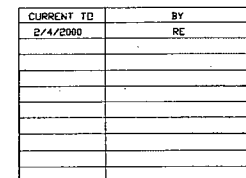
T. 11N  
R. 3W



## STATUS OF PUBLIC DOMAIN LAND AND MINERAL TITLES

[illegible]

NDS 291 NE



Lat. 34° 31' 32" N  
Long. 112° 38' 08" W

SCALE  
10 20 30 40  
30 chains to the inch

**WARNING STATEMENT**  
This plat is the Bureau's Record of Title, and should be used only as a graphic display of the township survey data. Records hereon do not reflect title changes which may have been effected by lateral movements of rivers or other bodies of water. Refer to the cadastral surveys for official survey information.

T. J. N.  
R. A. W.

Date and Time Run:  
4/25/2019 1:26:10 PM

Page 1 of 1

DEPARTMENT OF THE INTERIOR  
BUREAU OF LAND MANAGEMENT  
Case Recordation  
Geographic Report with Land

Disposition is equal to **AUTHORIZED , CANCELLED , EXPIRED , PENDING , REJECTED , RELINQUISHED , WITHDRAWN**  
**and Meridian Township Range Section is equal to 14 0110N 0040W 012 , 14 0110N 0040W 013 , 14 0110N 0040W 024 , 14 0110N 0030W 005 , 14 0110N 0030W 006 , 14 0110N 0030W 007 , 14 0110N 0030W 008 , 14 0110N 0030W 018**  
**and Admin State is equal to AZ**

NO WARRANTY IS MADE BY BLM  
FOR USE OF THE DATA FOR  
PURPOSES NOT INTENDED BY BLM

DEPARTMENT OF THE INTERIOR  
BUREAU OF LAND MANAGEMENT  
Case Recordation  
Geographic Report with Land

Admin State: AZ  
Geo State: AZ

Serial Number	Total Case Acres:	Casetype	Case Disp	Mer	Twp	Rng	Sec	Sur Type	Sur Nr	Suf	Subdivision	Act Pend
AZA 037504	5.000	380913	PENDING	14	0110N	0030W	006	FF			NW;	

Serial Number	Total Case Acres:	Casetype	Case Disp	Mer	Twp	Rng	Sec	Sur Type	Sur Nr	Suf	Subdivision	Act Pend
AZA 026580	4,838.370	272011	AUTHORIZED	14	0110N	0030W	008	ALIQ			N2NE,NWSW,E2SE;	
	4,838.370							LOTS			1,10;	

Serial Number	Total Case Acres:	Casetype	Case Disp	Mer	Twp	Rng	Sec	Sur Type	Sur Nr	Suf	Subdivision	Act Pend
AZA 024411	7,284.000	272011	AUTHORIZED	14	0110N	0030W	018	ALIQ			NWNE,S2NE,SE;	
	7,284.000							LOTS			S;	
AZA 031601	1.500	380913	AUTHORIZED					ALIQ			NW;	
AZA 033346	1.000	371511	AUTHORIZED					FF			NW;	

Serial Number	Total Case Acres:	Casetype	Case Disp	Mer	Twp	Rng	Sec	Sur Type	Sur Nr	Suf	Subdivision	Act Pend
AZA 007525	5.229	285002	AUTHORIZED	14	0110N	0040W	012	FF		1	S2NW,NESW LESS PATENTED;	
	5.229									2	MINING CLAIMS	
	5.229							LOTS			4-7;	
AZA 037295	0.678	286203	PENDING					LOTS			4,5,11;	
AZA 037307	1.500	286203	PENDING					ALIQ			W2SW;	
AZAR 0035700	0.678	286202	AUTHORIZED					LOTS			4,5,11;	
AZAR 0035965	1.500	286202	AUTHORIZED					FF		1	W2SW;	

Serial Number	Total Case Acres:	Casetype	Case Disp	Mer	Twp	Rng	Sec	Sur Type	Sur Nr	Suf	Subdivision	Act Pend
AZA 031601	1.500	380913	AUTHORIZED	14	0110N	0040W	013	ALIQ			NE;	
AZA 033346	1.000	371511	AUTHORIZED					FF			NE;	
AZA 037307	1.500	286203	PENDING					ALIQ			NWNW;	
AZAR 0035965	1.500	286202	AUTHORIZED					FF		1	NWNW;	

Serial Number	Total Case Acres:	Casetype	Case Disp	Mer	Twp	Rng	Sec	Sur Type	Sur Nr	Suf	Subdivision	Act Pend
AZA 024411	7,284.000	272011	AUTHORIZED	14	0110N	0040W	024	ALIQ			SWSE;	
	7,284.000							LOTS			5,6,9;	